




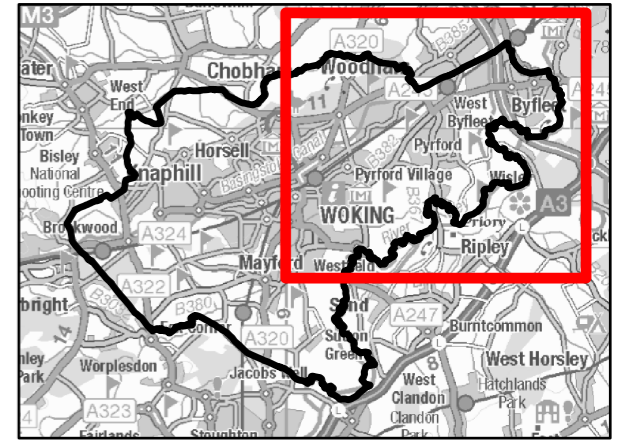


THIS DRAWING MAY BE USED ONLY FOR THE PURPOSE INTENDED

Legend

-  Main River
-  Borough Administrative Boundary
-  1 in 30 year event
-  1 in 100 year event
-  1 in 1000 year event



Notes

NOTE THE PROPERTY OF THIS DRAWING AND DESIGN IS VESTED IN CAPITA PROPERTY AND INFRASTRUCTURE LIMITED AND MUST NOT BE COPIED OR REPRODUCED IN ANYWAY WITHOUT THEIR WRITTEN CONSENT.

© CROWN COPYRIGHT AND DATABASE RIGHTS 2015 ORDNANCE SURVEY 100025451.

COPYRIGHT© AND DATABASE RIGHTS ENVIRONMENTAL AGENCY 2010. ALL RIGHTS RESERVED. SOME OF THE INFORMATION WITHIN THE SEALED MAIN RIVERS IS BASED IN PART ON DIGITAL SPATIAL DATA LICENSED FROM ORDNANCE SURVEY.

Woking SFRA



Scale at A3 1:25,000	Date June 2015	Drawn by HT	Approved by LM
-------------------------	-------------------	----------------	-------------------

**Figure 8.2
Surface Water Flood Risk**

Consultant
CAPITA
Capita
65 Gresham Street
London
EC2V 7NQ

DRAWING NUMBER CS078748/Fig8_2	REV 1
-----------------------------------	----------