



NOTE THE PROPERTY OF THIS DRAWING AND DESIGN IS VESTED IN CAPITA SYMONDS LIMITED BASED ON ORDNANCE SURVEY MAPPING AND REPRODUCED BY CAPITA SYMONDS LTD LICENCE NO. 100025452; AND MUST NOT BE COPIED OR REPRODUCED IN ANY WAY WITHOUT THEIR WRITTEN CONSENT DSUR201 WITH THE PERMISSION OF THE CONTROLLER OF HER MAJESTY'S STATIONARY OFFICE CROWN COPYRIGHT 2006

Appendix H - The Basingstoke Canal - Areas liable to flood in the event of an embankment breach or culvert failure.

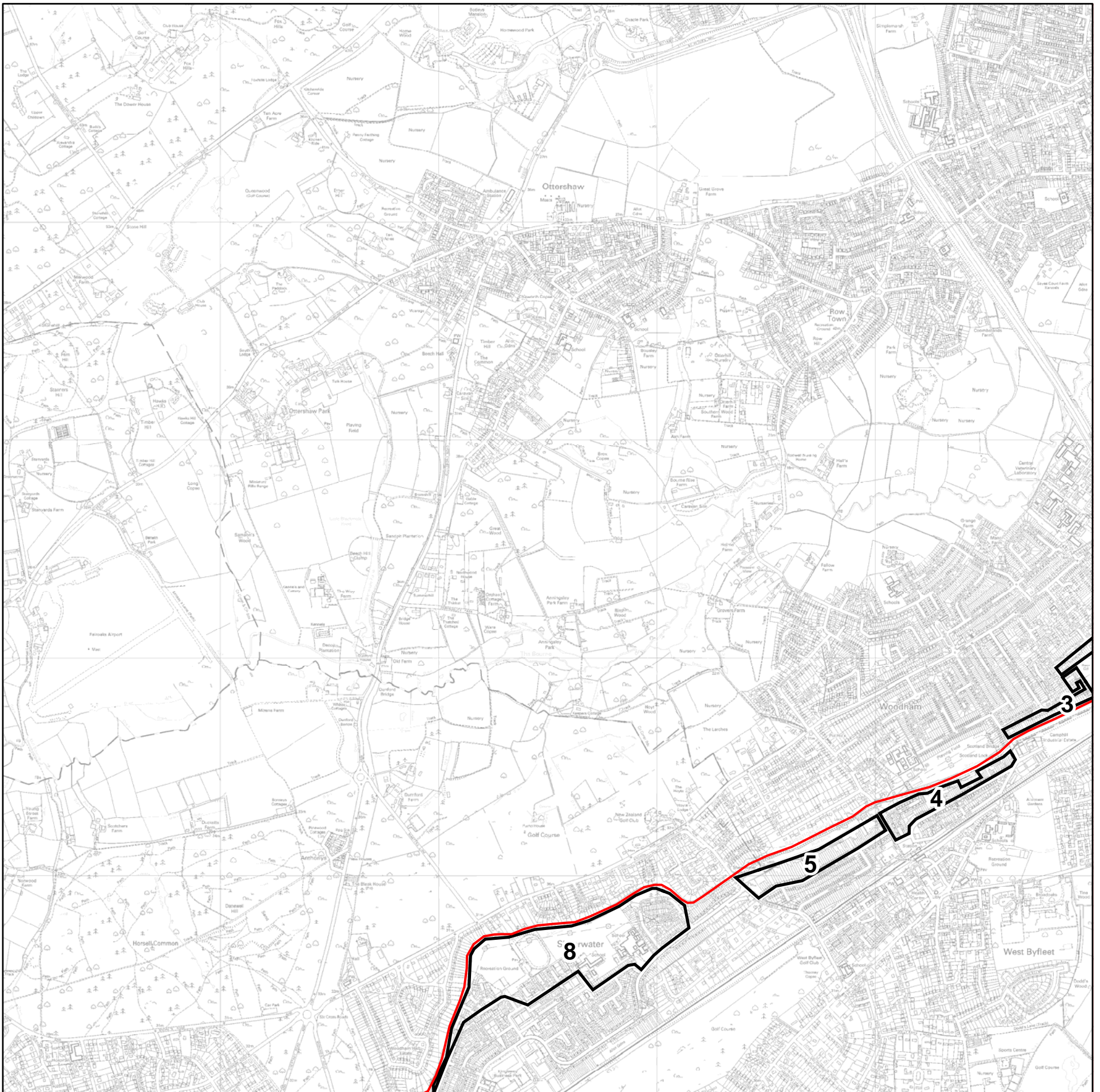
Overview Drawing

-  Basingstoke Canal Alignment
-  Woking and Surrey Heath SFRA Study Area

Woking and Surrey Heath SFRA

CAPITA SYMONDS




DRAWN BY DW	CHECKED BY VK	PASSED BY RG	DATE 18/10/2006	SCALES @ A3 N.T.S	ISSUING OFFICE Bristol	DRAWING NUMBER CS20946/AppendixH - 0	REV -
----------------	------------------	-----------------	--------------------	----------------------	---------------------------	---	----------



NOTE THE PROPERTY OF THIS DRAWING AND DESIGN IS VESTED IN CAPITA SYMONDS LIMITED BASED ON ORDNANCE SURVEY MAPPING AND REPRODUCED BY CAPITA SYMONDS LTD LICENCE NO. 100025452; AND MUST NOT BE COPIED OR REPRODUCED IN ANY WAY WITHOUT THEIR WRITTEN CONSENT DSUR201 WITH THE PERMISSION OF THE CONTROLLER OF HER MAJESTY'S STATIONARY OFFICE CROWN COPYRIGHT 2006

Appendix H - The Basingstoke Canal - Areas liable to flood in the event of an embankment breach or culvert failure.

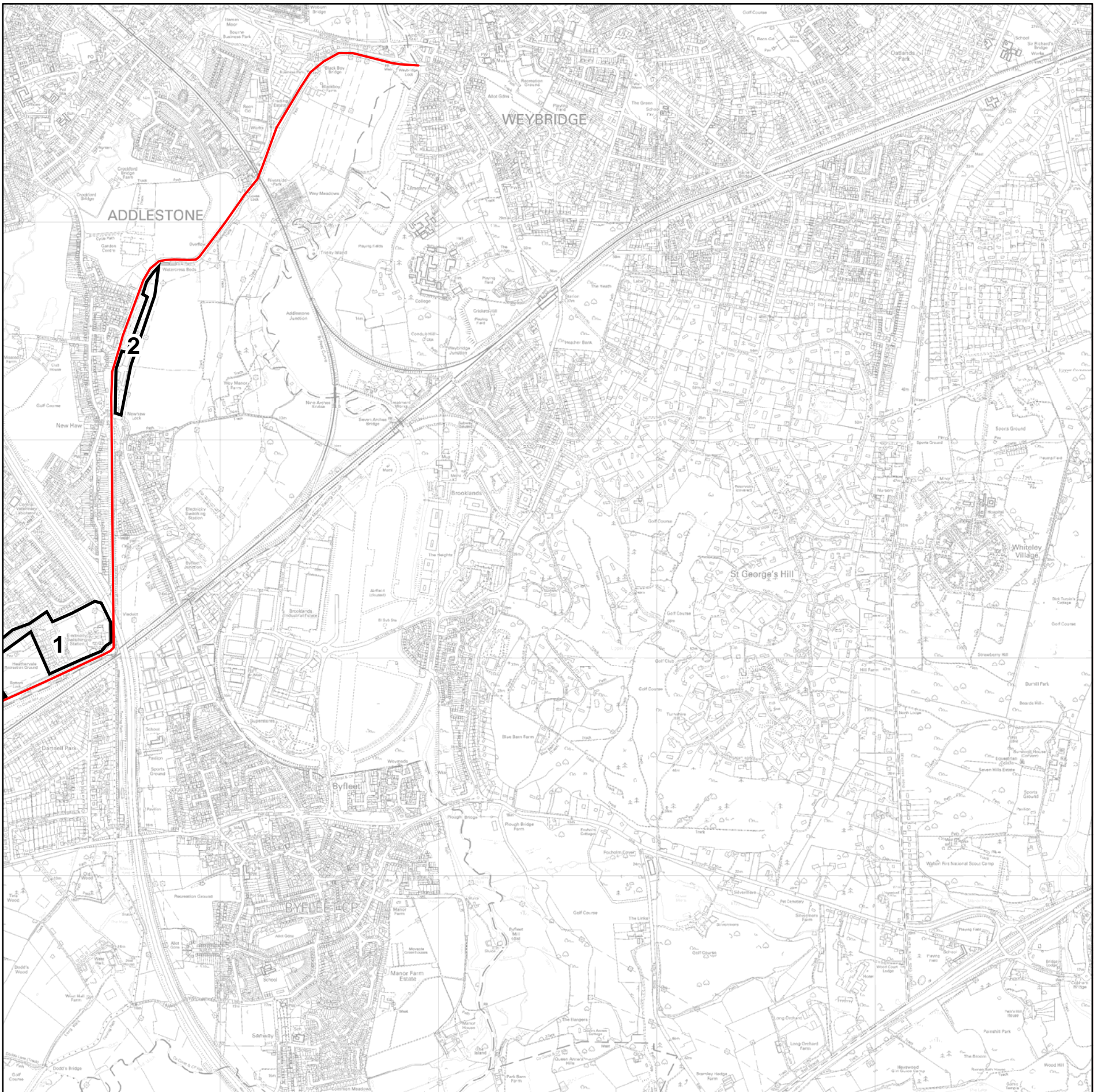
Tile: TQ06SW

-  Areas subject to residual flood risk from Basingstoke Canal
-  Specific locations subject to residual flood risk from Basingstoke Canal
-  Basingstoke Canal Alignment

Woking and Surrey Heath SFRA

CAPITA SYMONDS

DRAWN BY	CHECKED BY	PASSED BY	DATE	SCALES @ A3	ISSUING OFFICE	DRAWING NUMBER	REV
DW	VK	RG	30/11/2006	1:20,000	Bristol	CS20946/AppendixH - 01	-



NOTE THE PROPERTY OF THIS DRAWING AND DESIGN IS VESTED IN CAPITA SYMONDS LIMITED BASED ON ORDNANCE SURVEY MAPPING AND REPRODUCED BY CAPITA SYMONDS LTD LICENCE NO. 100025452; AND MUST NOT BE COPIED OR REPRODUCED IN ANY WAY WITHOUT THEIR WRITTEN CONSENT DSUR201 WITH THE PERMISSION OF THE CONTROLLER OF HER MAJESTY'S STATIONARY OFFICE CROWN COPYRIGHT 2006

Appendix H - The Basingstoke Canal - Areas liable to flood in the event of an embankment breach or culvert failure.

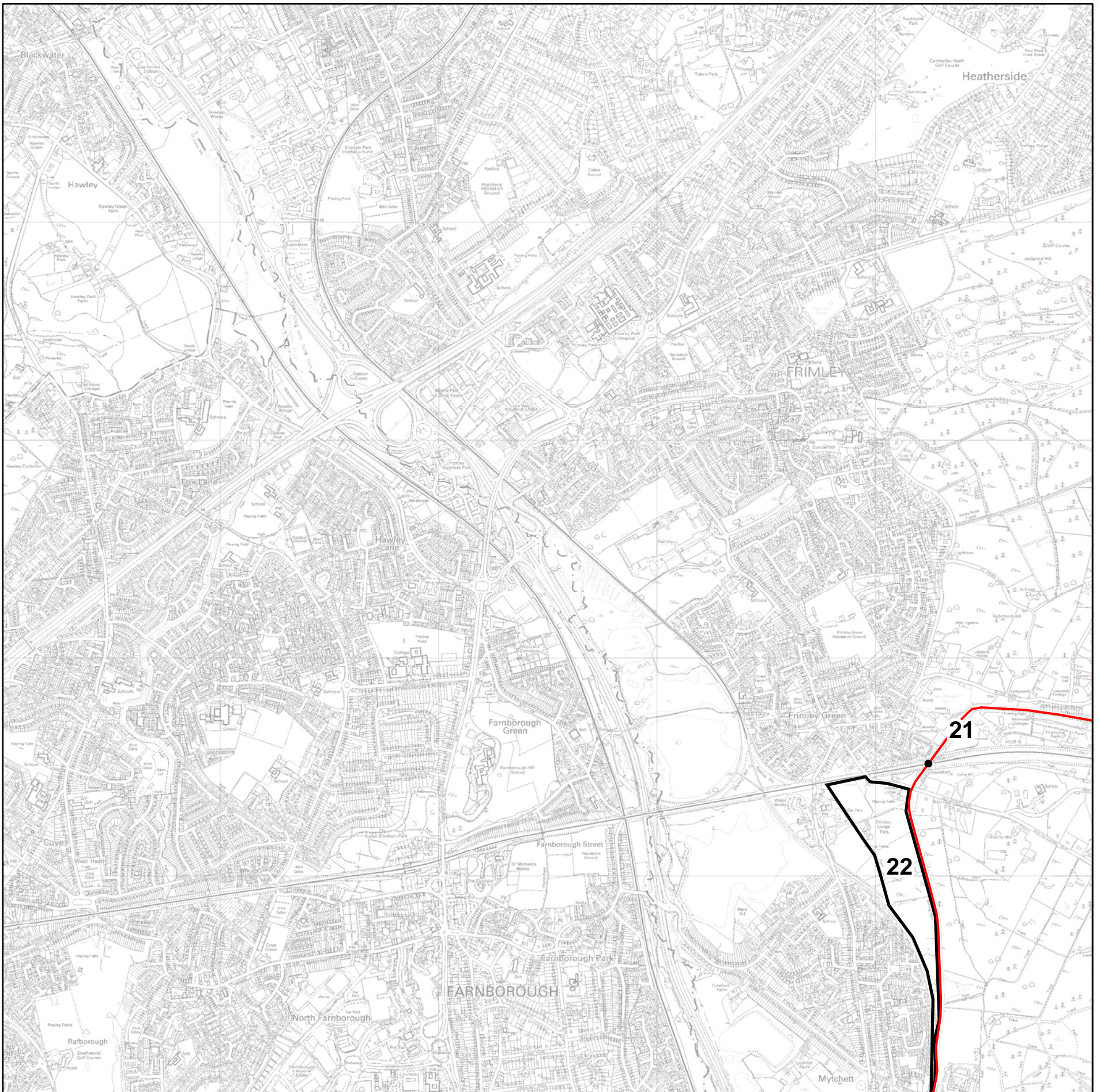
Tile: TQ06SE

- Areas subject to residual flood risk from Basingstoke Canal
- Specific locations subject to residual flood risk from Basingstoke Canal
- Basingstoke Canal Alignment

Woking and Surrey Heath SFRA

CAPITA SYMONDS

DRAWN BY	CHECKED BY	PASSED BY	DATE	SCALES @ A3	ISSUING OFFICE	DRAWING NUMBER	REV
DW	VK	RG	30/11/2006	1:20,000	Bristol	CS20946/AppendixH - 02	-



NOTE THE PROPERTY OF THIS DRAWING AND DESIGN IS VESTED IN CAPITA SYMONDS LIMITED BASED ON ORDNANCE SURVEY MAPPING AND REPRODUCED BY CAPITA SYMONDS LTD LICENCE NO. 100025452; AND MUST NOT BE COPIED OR REPRODUCED IN ANY WAY WITHOUT THEIR WRITTEN CONSENT DSUR201 WITH THE PERMISSION OF THE CONTROLLER OF HER MAJESTY'S STATIONARY OFFICE CROWN COPYRIGHT 2006

Appendix H - The Basingstoke Canal - Areas liable to flood in the event of an embankment breach or culvert failure.

Tile: SU85NE

- Areas subject to residual flood risk from Basingstoke Canal
- Specific locations subject to residual flood risk from Basingstoke Canal
- Basingstoke Canal Alignment

Woking and Surrey Heath SFRA

CAPITA SYMONDS

DRAWN BY	CHECKED BY	PASSED BY	DATE	SCALES @ A3	ISSUING OFFICE	DRAWING NUMBER	REV
DW	VK	RG	30/11/2006	1:20,000	Bristol	CS20946/AppendixH - 03	-



NOTE THE PROPERTY OF THIS DRAWING AND DESIGN IS VESTED IN CAPITA SYMONDS LIMITED BASED ON ORDNANCE SURVEY MAPPING AND REPRODUCED BY CAPITA SYMONDS LTD LICENCE NO. 100025452; AND MUST NOT BE COPIED OR REPRODUCED IN ANY WAY WITHOUT THEIR WRITTEN CONSENT DSUR201 WITH THE PERMISSION OF THE CONTROLLER OF HER MAJESTY'S STATIONARY OFFICE CROWN COPYRIGHT 2006

Appendix H - The Basingstoke Canal - Areas liable to flood in the event of an embankment breach or culvert failure.

Tile: SU95NW

- Areas subject to residual flood risk from Basingstoke Canal
- Specific locations subject to residual flood risk from Basingstoke Canal
- Basingstoke Canal Alignment

Woking and Surrey Heath SFRA

CAPITA SYMONDS




DRAWN BY	CHECKED BY	PASSED BY	DATE	SCALES @ A3	ISSUING OFFICE	DRAWING NUMBER	REV
DW	VK	RG	30/11/2006	1:20,000	Bristol	CS20946/AppendixH - 04	-



NOTE THE PROPERTY OF THIS DRAWING AND DESIGN IS VESTED IN CAPITA SYMONDS LIMITED BASED ON ORDNANCE SURVEY MAPPING AND REPRODUCED BY CAPITA SYMONDS LTD LICENCE NO. 100025452; AND MUST NOT BE COPIED OR REPRODUCED IN ANY WAY WITHOUT THEIR WRITTEN CONSENT DSUR201 WITH THE PERMISSION OF THE CONTROLLER OF HER MAJESTY'S STATIONARY OFFICE CROWN COPYRIGHT 2006

Appendix H - The Basingstoke Canal - Areas liable to flood in the event of an embankment breach or culvert failure.

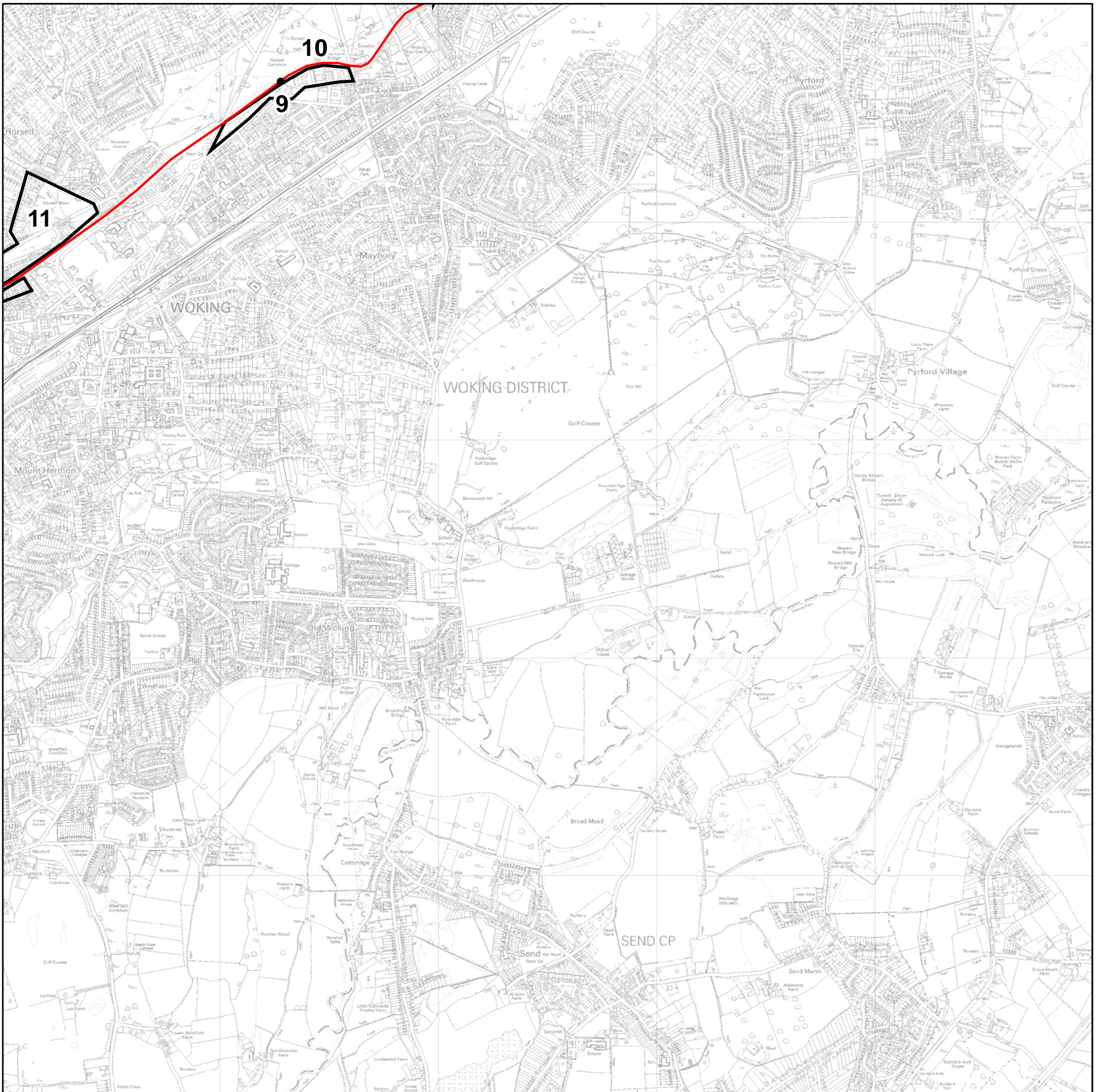
Tile: SU95NE

-  Areas subject to residual flood risk from Basingstoke Canal
-  Specific locations subject to residual flood risk from Basingstoke Canal
-  Basingstoke Canal Alignment

Woking and Surrey Heath SFRA

CAPITA SYMONDS

DRAWN BY	CHECKED BY	PASSED BY	DATE	SCALES @ A3	ISSUING OFFICE	DRAWING NUMBER	REV
DW	VK	RG	30/11/2006	1:20,000	Bristol	CS20946/AppendixH - 05	-



NOTE THE PROPERTY OF THIS DRAWING AND DESIGN IS VESTED IN CAPITA SYMONDS LIMITED BASED ON ORDNANCE SURVEY MAPPING AND REPRODUCED BY CAPITA SYMONDS LTD LICENCE NO. 100025452; AND MUST NOT BE COPIED OR REPRODUCED IN ANY WAY WITHOUT THEIR WRITTEN CONSENT DSUR201 WITH THE PERMISSION OF THE CONTROLLER OF HER MAJESTY'S STATIONARY OFFICE CROWN COPYRIGHT 2006

Appendix H - The Basingstoke Canal - Areas liable to flood in the event of an embankment breach or culvert failure.

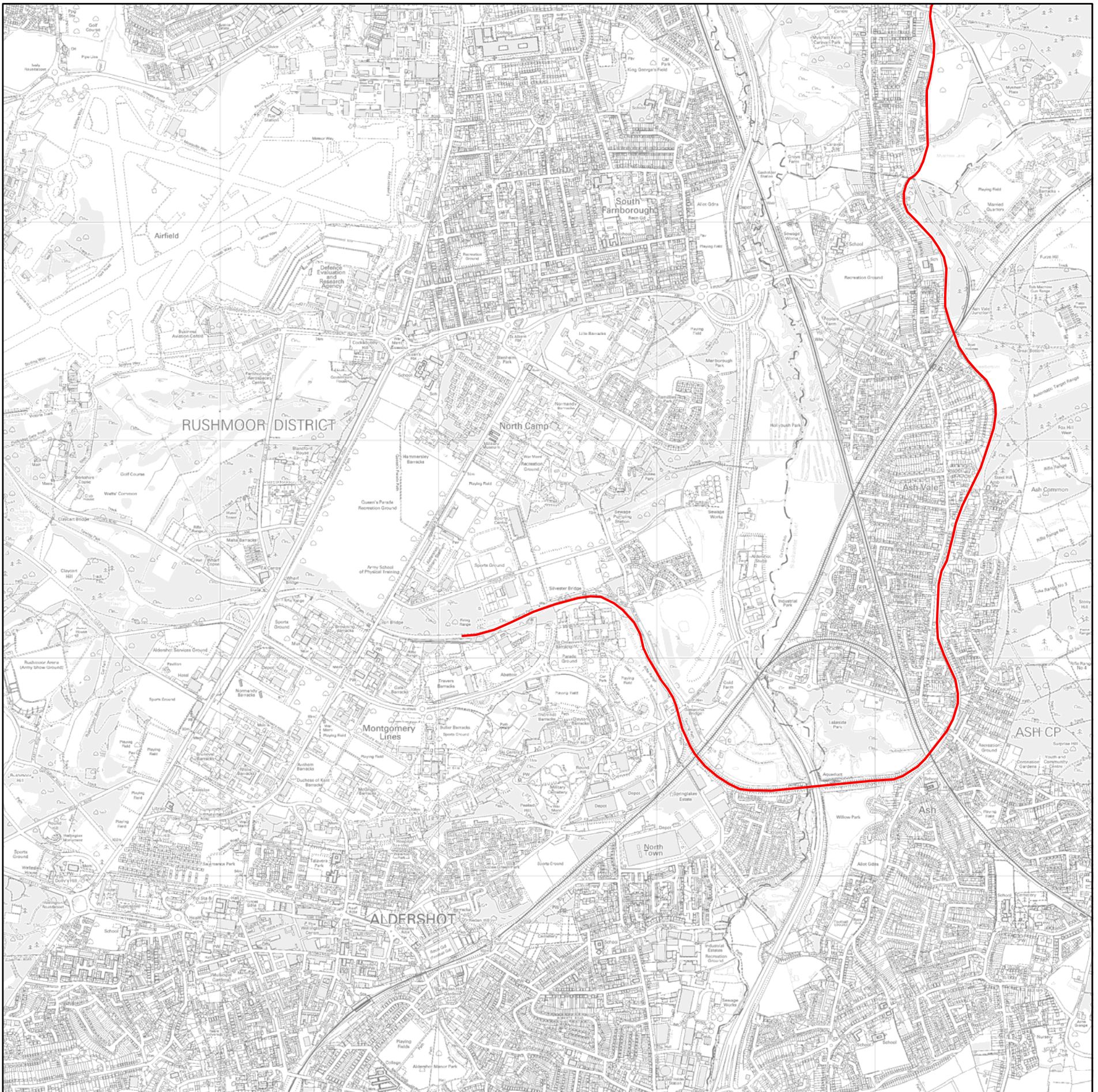
Tile: TQ05NW

- Areas subject to residual flood risk from Basingstoke Canal
- Specific locations subject to residual flood risk from Basingstoke Canal
- Basingstoke Canal Alignment

Woking and Surrey Heath SFRA

CAPITA SYMONDS




DRAWN BY	CHECKED BY	PASSED BY	DATE	SCALES @ A3	ISSUING OFFICE	DRAWING NUMBER	REV
DW	VK	RG	30/11/2006	1:20,000	Bristol	CS20946/AppendixH - 06	-



NOTE THE PROPERTY OF THIS DRAWING AND DESIGN IS VESTED IN CAPITA SYMONDS LIMITED BASED ON ORDNANCE SURVEY MAPPING AND REPRODUCED BY CAPITA SYMONDS LTD LICENCE NO. 100025452; AND MUST NOT BE COPIED OR REPRODUCED IN ANY WAY WITHOUT THEIR WRITTEN CONSENT DSUR201 WITH THE PERMISSION OF THE CONTROLLER OF HER MAJESTY'S STATIONARY OFFICE CROWN COPYRIGHT 2006

Appendix H - The Basingstoke Canal - Areas liable to flood in the event of an embankment breach or culvert failure.

Tile: SU85SE

-  Areas subject to residual flood risk from Basingstoke Canal
-  Specific locations subject to residual flood risk from Basingstoke Canal
-  Basingstoke Canal Alignment

Woking and Surrey Heath SFRA

CAPITA SYMONDS

DRAWN BY	CHECKED BY	PASSED BY	DATE	SCALES @ A3	ISSUING OFFICE	DRAWING NUMBER	REV
DW	VK	RG	30/11/2006	1:20,000	Bristol	CS20946/AppendixH - 07	-