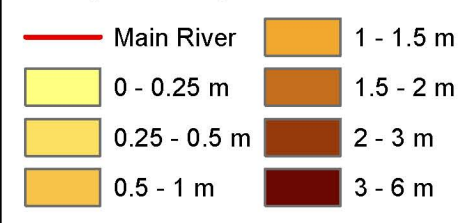


NOTE THE PROPERTY OF THIS DRAWING AND DESIGN IS VESTED IN CAPITA SYMONDS LIMITED BASED ON ORDNANCE SURVEY MAPPING AND REPRODUCED BY CAPITA SYMONDS LTD LICENCE NO. 100025452; AND MUST NOT BE COPIED OR REPRODUCED IN ANY WAY WITHOUT THEIR WRITTEN CONSENT DSUR201 WITH THE PERMISSION OF THE CONTROLLER OF HER MAJESTY'S STATIONARY OFFICE CROWN COPYRIGHT 2006

Appendix F: Flood Hazard Mapping

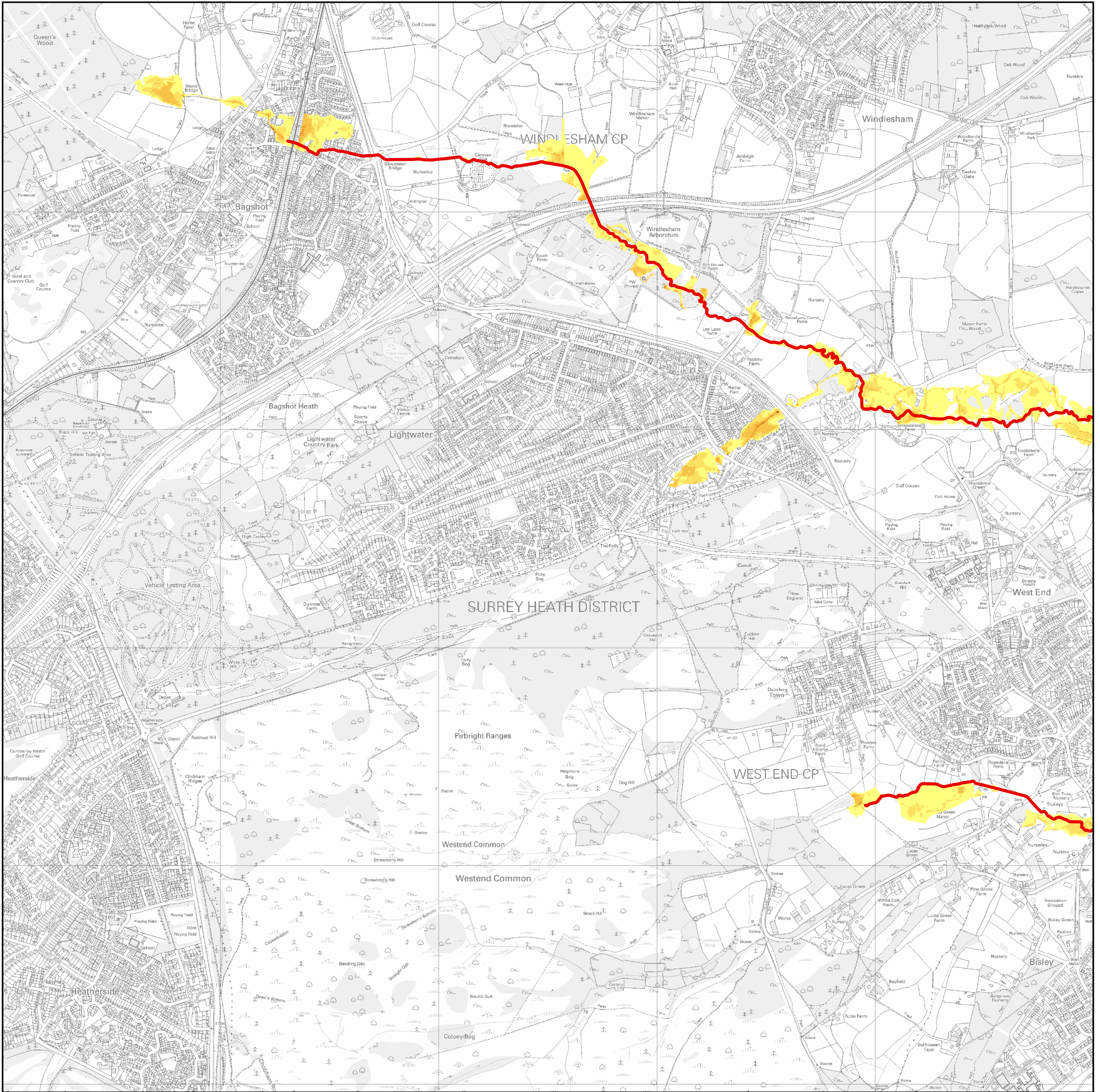
100 year Depth: Overview Drawing



Woking and Surrey Heath SFRA

CAPITA SYMONDS

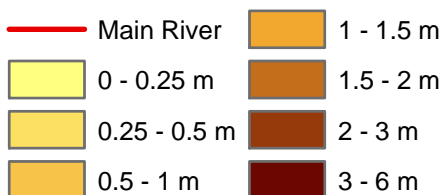
DRAWN BY	CHECKED BY	PASSED BY	DATE	SCALES @ A3	ISSUING OFFICE	DRAWING NUMBER	REV
DW	BK	CB	29/11/2006	N.T.S	Bristol	CS21102/AppendixF - 0	-



NOTE THE PROPERTY OF THIS DRAWING AND DESIGN IS VESTED IN CAPITA SYMONDS LIMITED BASED ON ORDNANCE SURVEY MAPPING AND REPRODUCED BY CAPITA SYMONDS LTD LICENCE NO. 100025452; AND MUST NOT BE COPIED OR REPRODUCED IN ANY WAY WITHOUT THEIR WRITTEN CONSENT DSUR201 WITH THE PERMISSION OF THE CONTROLLER OF HER MAJESTY'S STATIONARY OFFICE CROWN COPYRIGHT 2006

Appendix F: Flood Hazard Mapping

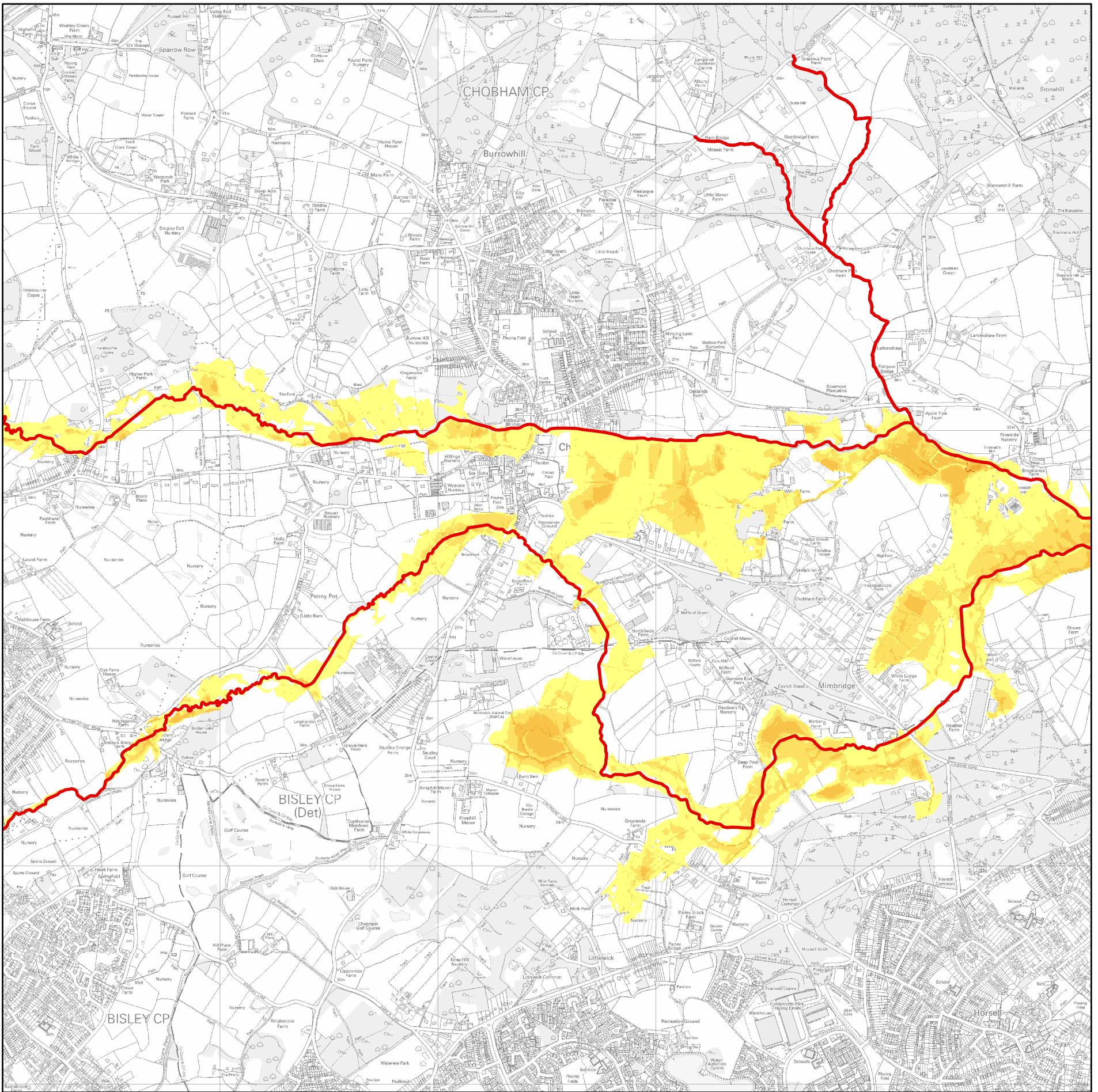
100 year Depth: Tile SU96SW



Woking and Surrey Heath SFRA

CAPITA SYMONDS


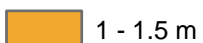
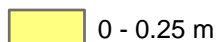
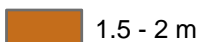
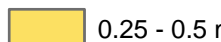
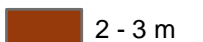
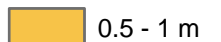
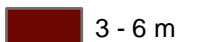
DRAWN BY DW	CHECKED BY BK	PASSED BY CB	DATE 29/11/2006	SCALES @ A3 1:20000	ISSUING OFFICE Bristol	DRAWING NUMBER CS21102/AppendixF - 01	REV -
----------------	------------------	-----------------	--------------------	------------------------	---------------------------	--	----------



NOTE THE PROPERTY OF THIS DRAWING AND DESIGN IS VESTED IN CAPITA SYMONDS LIMITED BASED ON ORDNANCE SURVEY MAPPING AND REPRODUCED BY CAPITA SYMONDS LTD LICENCE NO. 100025452; AND MUST NOT BE COPIED OR REPRODUCED IN ANY WAY WITHOUT THEIR WRITTEN CONSENT DSUR201 WITH THE PERMISSION OF THE CONTROLLER OF HER MAJESTY'S STATIONARY OFFICE CROWN COPYRIGHT 2006

Appendix F: Flood Hazard Mapping

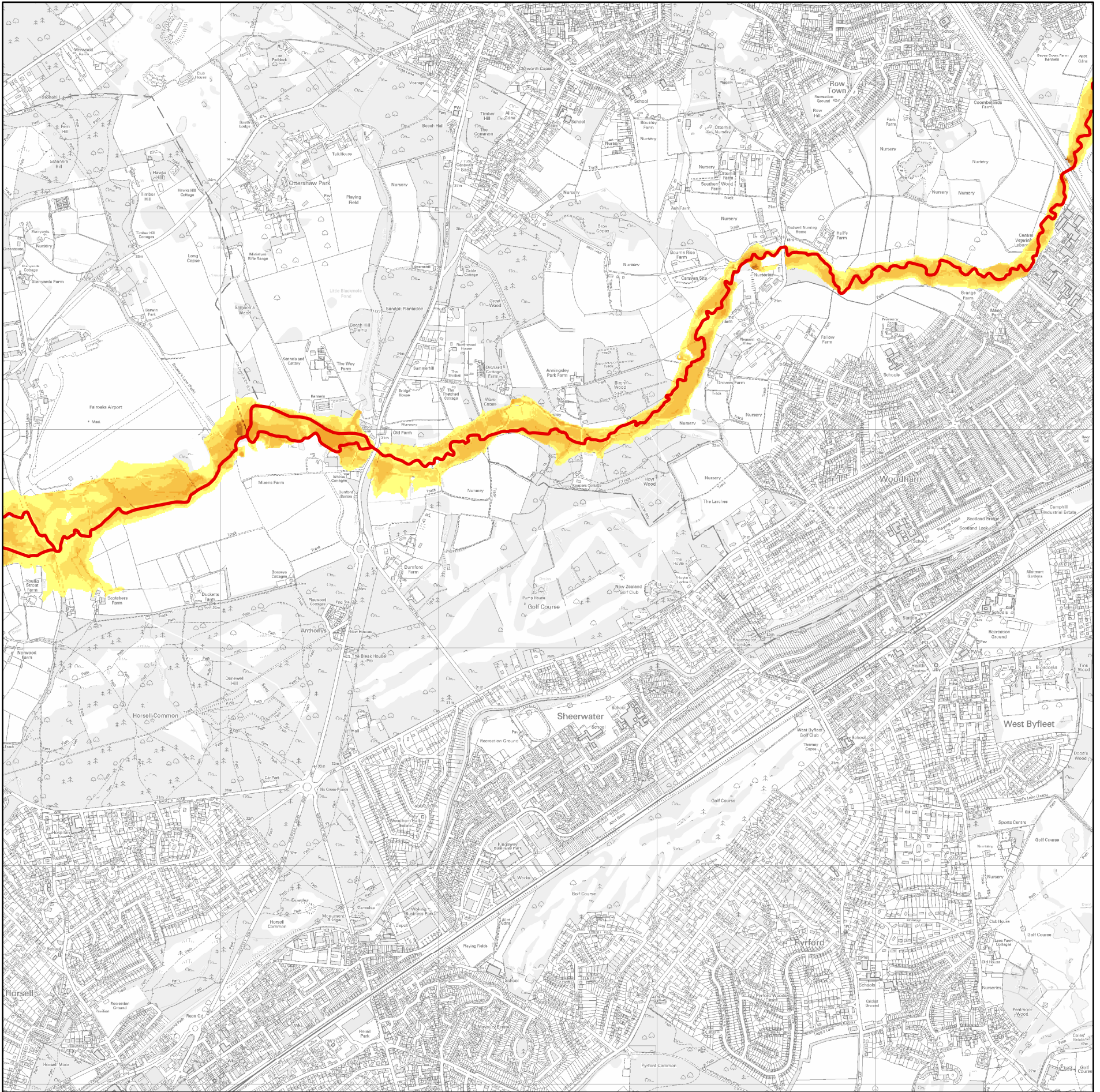
100 year Depth: Tile SU96SE

 Main River	 1 - 1.5 m
 0 - 0.25 m	 1.5 - 2 m
 0.25 - 0.5 m	 2 - 3 m
 0.5 - 1 m	 3 - 6 m

Woking and Surrey Heath SFRA

CAPITA SYMONDS


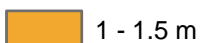
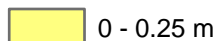
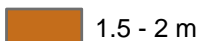
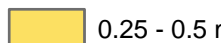
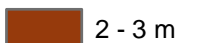
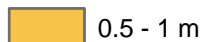
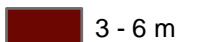
DRAWN BY	CHECKED BY	PASSED BY	DATE	SCALES @ A3	ISSUING OFFICE	DRAWING NUMBER	REV
DW	BK	CB	29/11/2006	1:20000	Bristol	CS21102/AppendixF - 02	-



NOTE THE PROPERTY OF THIS DRAWING AND DESIGN IS VESTED IN CAPITA SYMONDS LIMITED BASED ON ORDNANCE SURVEY MAPPING AND REPRODUCED BY CAPITA SYMONDS LTD LICENCE NO. 100025452; AND MUST NOT BE COPIED OR REPRODUCED IN ANY WAY WITHOUT THEIR WRITTEN CONSENT DSUR201 WITH THE PERMISSION OF THE CONTROLLER OF HER MAJESTY'S STATIONARY OFFICE CROWN COPYRIGHT 2006

Appendix F: Flood Hazard Mapping

100 year Depth: Tile TQ06SW

 Main River	 1 - 1.5 m
 0 - 0.25 m	 1.5 - 2 m
 0.25 - 0.5 m	 2 - 3 m
 0.5 - 1 m	 3 - 6 m

Woking and Surrey Heath SFRA

CAPITA SYMONDS

DRAWN BY	CHECKED BY	PASSED BY	DATE	SCALES @ A3	ISSUING OFFICE	DRAWING NUMBER	REV
DW	BK	CB	29/11/2006	1:20000	Bristol	CS21102/AppendixF - 03	-