

NOTE THE PROPERTY OF THIS DRAWING AND DESIGN IS VESTED IN CAPITA SYMONDS LIMITED BASED ON ORDNANCE SURVEY MAPPING AND REPRODUCED BY CAPITA SYMONDS LTD LICENCE NO. 100025452; AND MUST NOT BE COPIED OR REPRODUCED IN ANY WAY WITHOUT THEIR WRITTEN CONSENT DSUR201 WITH THE PERMISSION OF THE CONTROLLER OF HER MAJESTY'S STATIONARY OFFICE CROWN COPYRIGHT 2006

## Appendix E: Residual Risk (Stage 3)

### Residual Risk: Overview Drawing

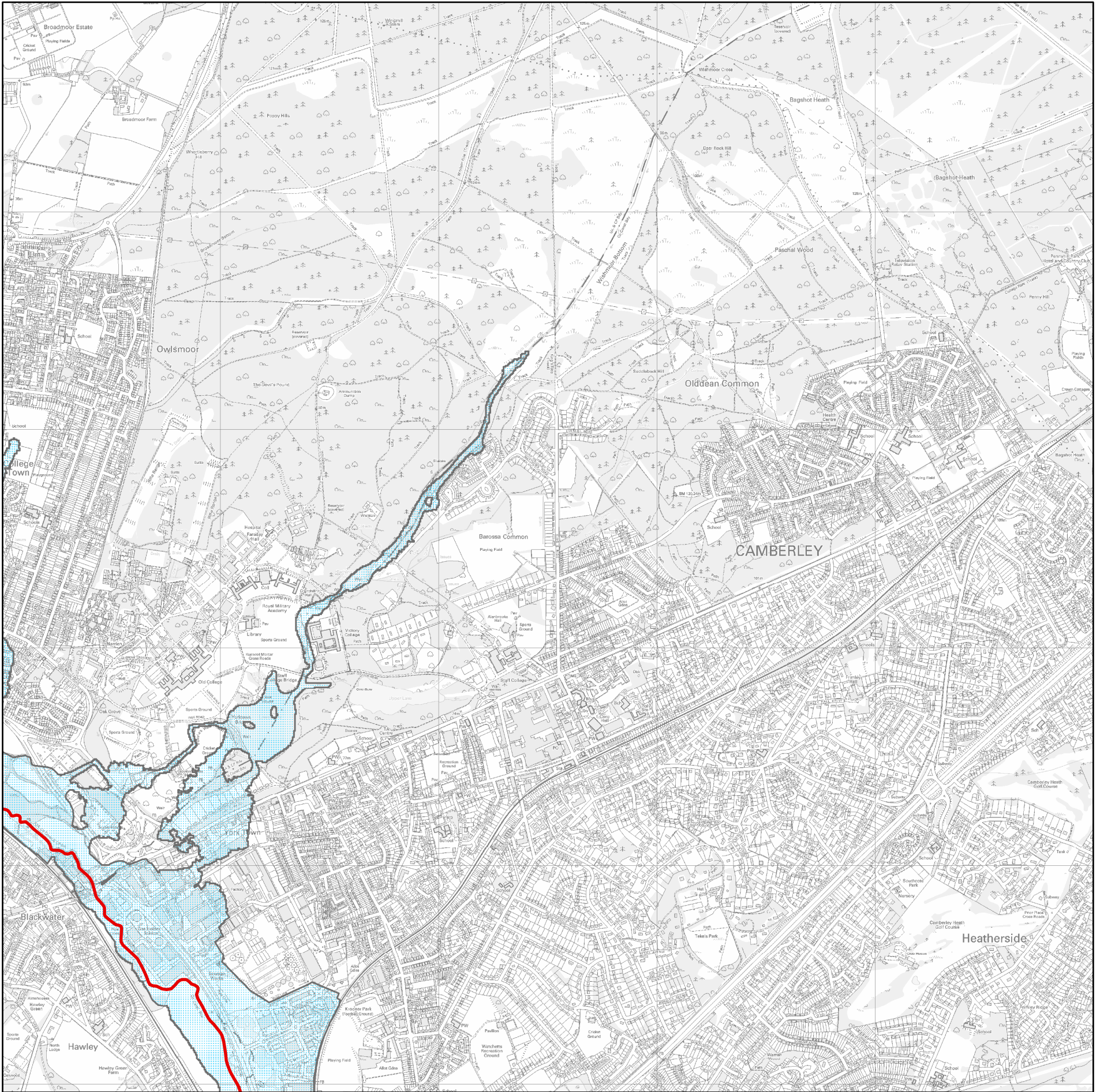
- Main River
- Modelled Extents
- Woking and Surrey Heath SFRA Study Area
- 1 in 1000 year flood outline
- 1 in 1000 year flood outline (based on EA Flood Zone 2 (i.e. no model data available))

Woking and Surrey Heath SFRA

**CAPITA SYMONDS**

DRAWN BY	CHECKED BY	PASSED BY	DATE	SCALES @ A3	ISSUING OFFICE	DRAWING NUMBER	REV
DW	BK	CB	28/11/2006	N.T.S	Bristol	CS21102/AppendixE - 0	-









NOTE THE PROPERTY OF THIS DRAWING AND DESIGN IS VESTED IN CAPITA SYMONDS LIMITED BASED ON ORDNANCE SURVEY MAPPING AND REPRODUCED BY CAPITA SYMONDS LTD LICENCE NO. 100025452; AND MUST NOT BE COPIED OR REPRODUCED IN ANY WAY WITHOUT THEIR WRITTEN CONSENT DSUR201 WITH THE PERMISSION OF THE CONTROLLER OF HER MAJESTY'S STATIONARY OFFICE CROWN COPYRIGHT 2006

## Appendix E: Residual Risk (Stage 3)

### Residual Risk:

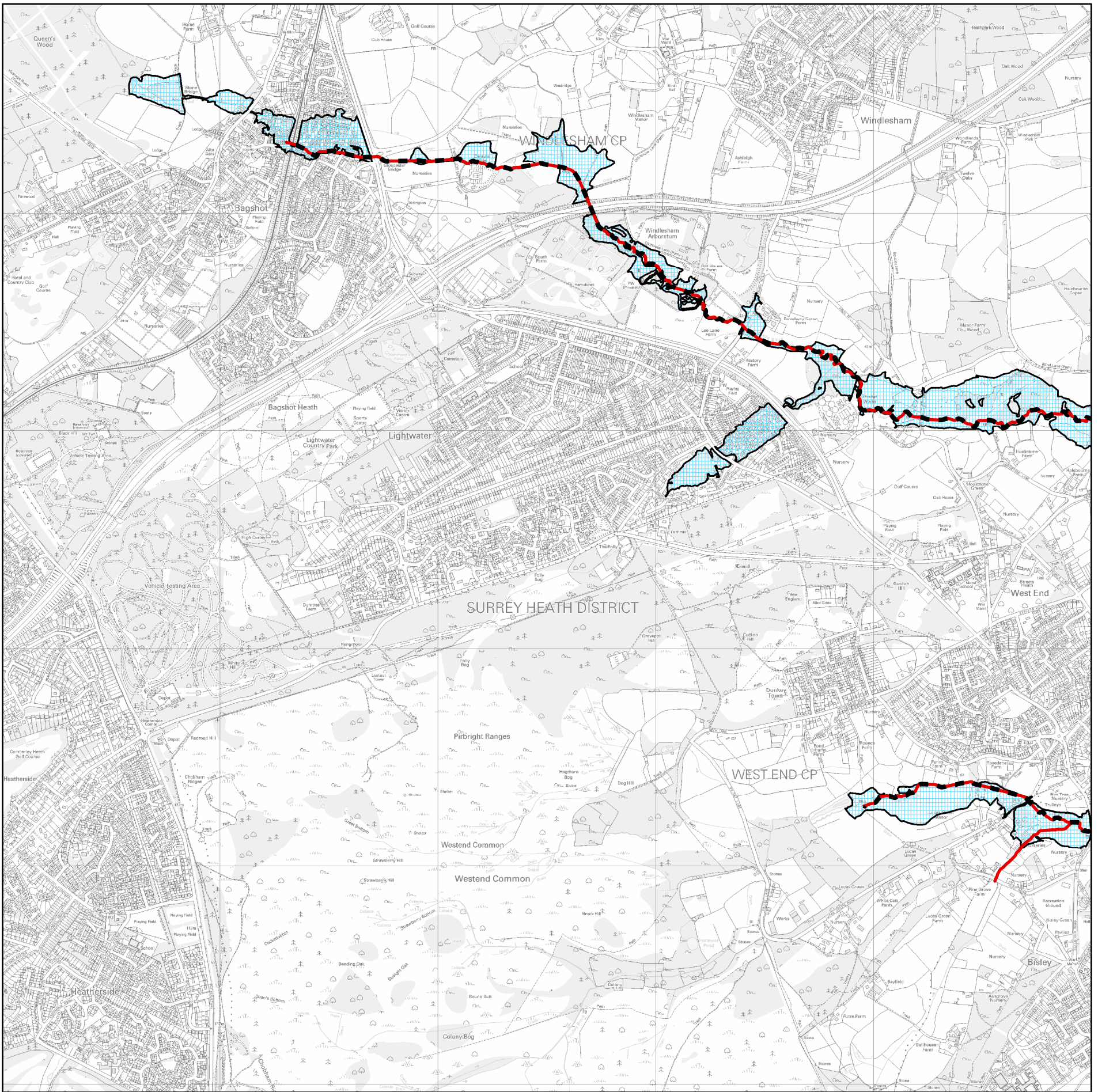
-  Main River
-  Modelled Extents
-  1 in 1000 year flood outline
-  1 in 1000 year flood outline (based on EA Flood Zone 2 (i.e. no model data available))

Woking and Surrey Heath SFRA

**CAPITA SYMONDS**

DRAWN BY	CHECKED BY	PASSED BY	DATE	SCALES @ A3	ISSUING OFFICE	DRAWING NUMBER	REV
DW	BK	CB	29/11/2006	1:20000	Bristol	CS21102/AppendixE - 01	-





NOTE THE PROPERTY OF THIS DRAWING AND DESIGN IS VESTED IN CAPITA SYMONDS LIMITED BASED ON ORDNANCE SURVEY MAPPING AND REPRODUCED BY CAPITA SYMONDS LTD LICENCE NO. 100025452; AND MUST NOT BE COPIED OR REPRODUCED IN ANY WAY WITHOUT THEIR WRITTEN CONSENT DSUR201 WITH THE PERMISSION OF THE CONTROLLER OF HER MAJESTY'S STATIONARY OFFICE CROWN COPYRIGHT 2006

## Appendix E: Residual Risk (Stage 3)

### Residual Risk:

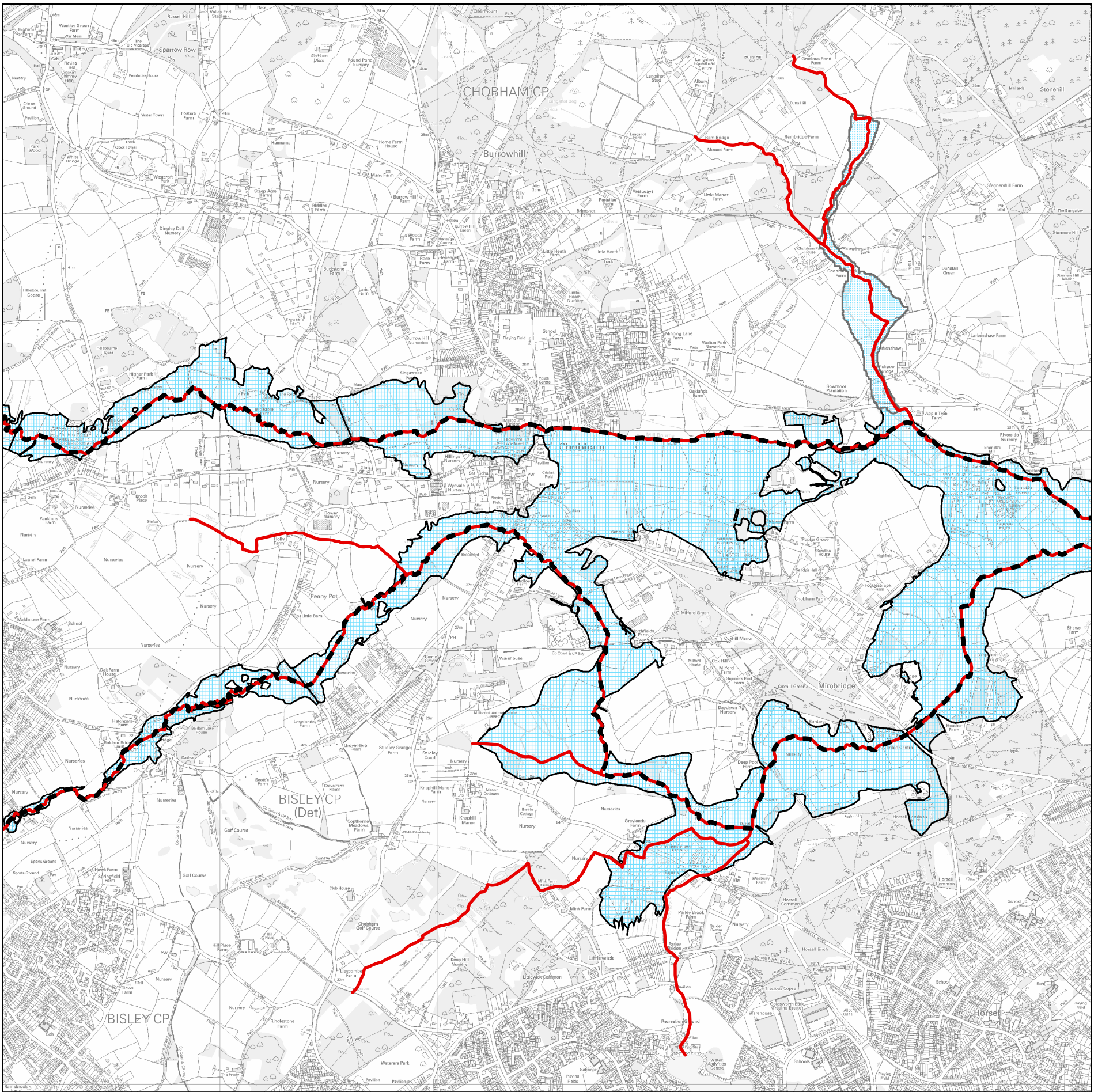
- Main River
- Modelled Extents
- 1 in 1000 year flood outline
- 1 in 1000 year flood outline (based on EA Flood Zone 2 (i.e. no model data available))

Woking and Surrey Heath SFRA

**CAPITA SYMONDS**

DRAWN BY	CHECKED BY	PASSED BY	DATE	SCALES @ A3	ISSUING OFFICE	DRAWING NUMBER	REV
DW	BK	CB	29/11/2006	1:20000	Bristol	CS21102/AppendixE - 02	-









NOTE THE PROPERTY OF THIS DRAWING AND DESIGN IS VESTED IN CAPITA SYMONDS LIMITED BASED ON ORDNANCE SURVEY MAPPING AND REPRODUCED BY CAPITA SYMONDS LTD LICENCE NO. 100025452; AND MUST NOT BE COPIED OR REPRODUCED IN ANY WAY WITHOUT THEIR WRITTEN CONSENT DSUR201 WITH THE PERMISSION OF THE CONTROLLER OF HER MAJESTY'S STATIONARY OFFICE CROWN COPYRIGHT 2006

## Appendix E: Residual Risk (Stage 3)

### Residual Risk:

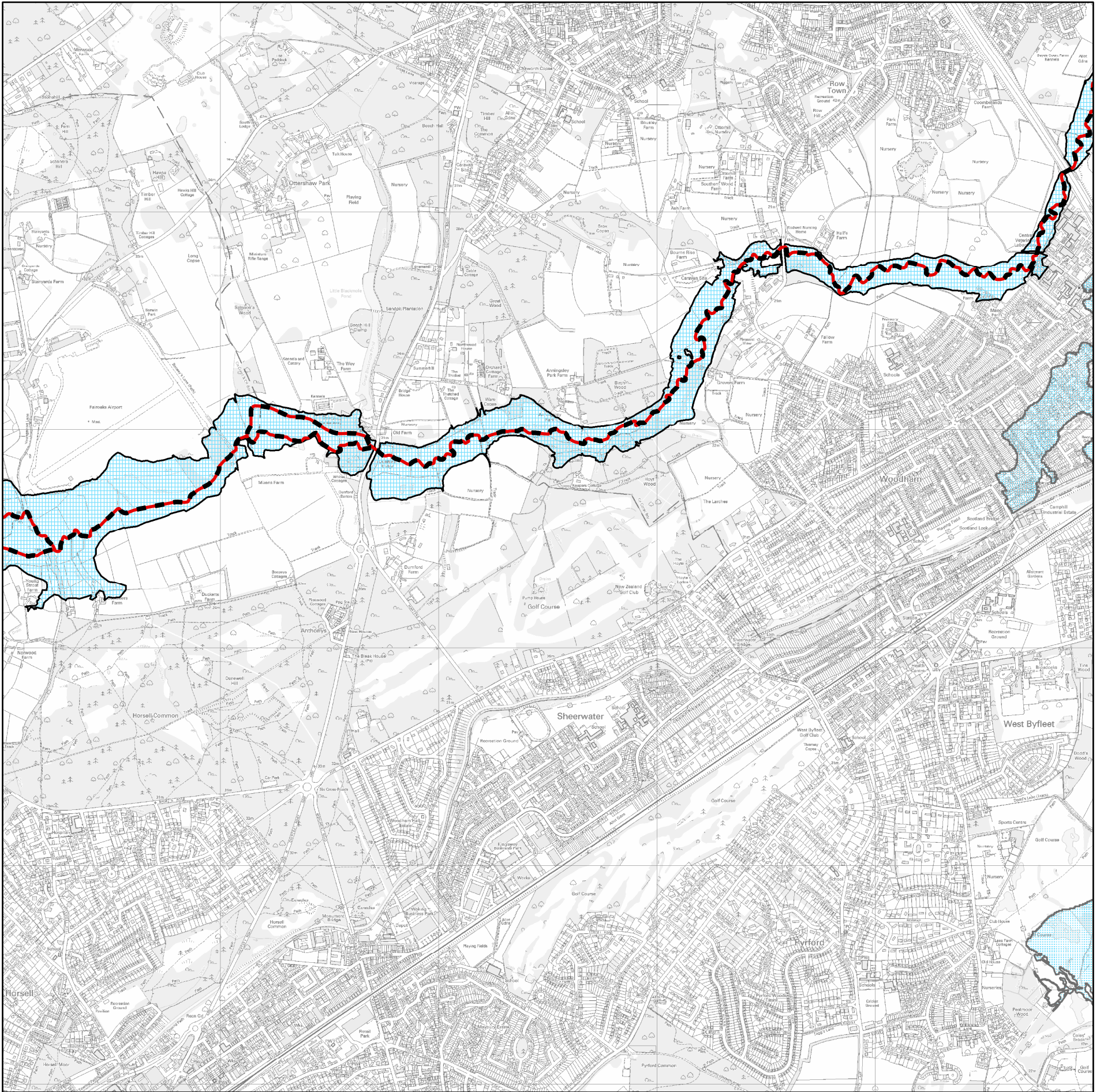
-  Main River
-  Modelled Extents
-  1 in 1000 year flood outline
-  1 in 1000 year flood outline (based on EA Flood Zone 2 (i.e. no model data available))

Woking and Surrey Heath SFRA

**CAPITA SYMONDS**

DRAWN BY	CHECKED BY	PASSED BY	DATE	SCALES @ A3	ISSUING OFFICE	DRAWING NUMBER	REV
DW	BK	CB	29/11/2006	1:20000	Bristol	CS21102/AppendixE - 03	-









NOTE THE PROPERTY OF THIS DRAWING AND DESIGN IS VESTED IN CAPITA SYMONDS LIMITED BASED ON ORDNANCE SURVEY MAPPING AND REPRODUCED BY CAPITA SYMONDS LTD LICENCE NO. 100025452; AND MUST NOT BE COPIED OR REPRODUCED IN ANY WAY WITHOUT THEIR WRITTEN CONSENT DSUR201 WITH THE PERMISSION OF THE CONTROLLER OF HER MAJESTY'S STATIONARY OFFICE CROWN COPYRIGHT 2006

## Appendix E: Residual Risk (Stage 3)

### Residual Risk:

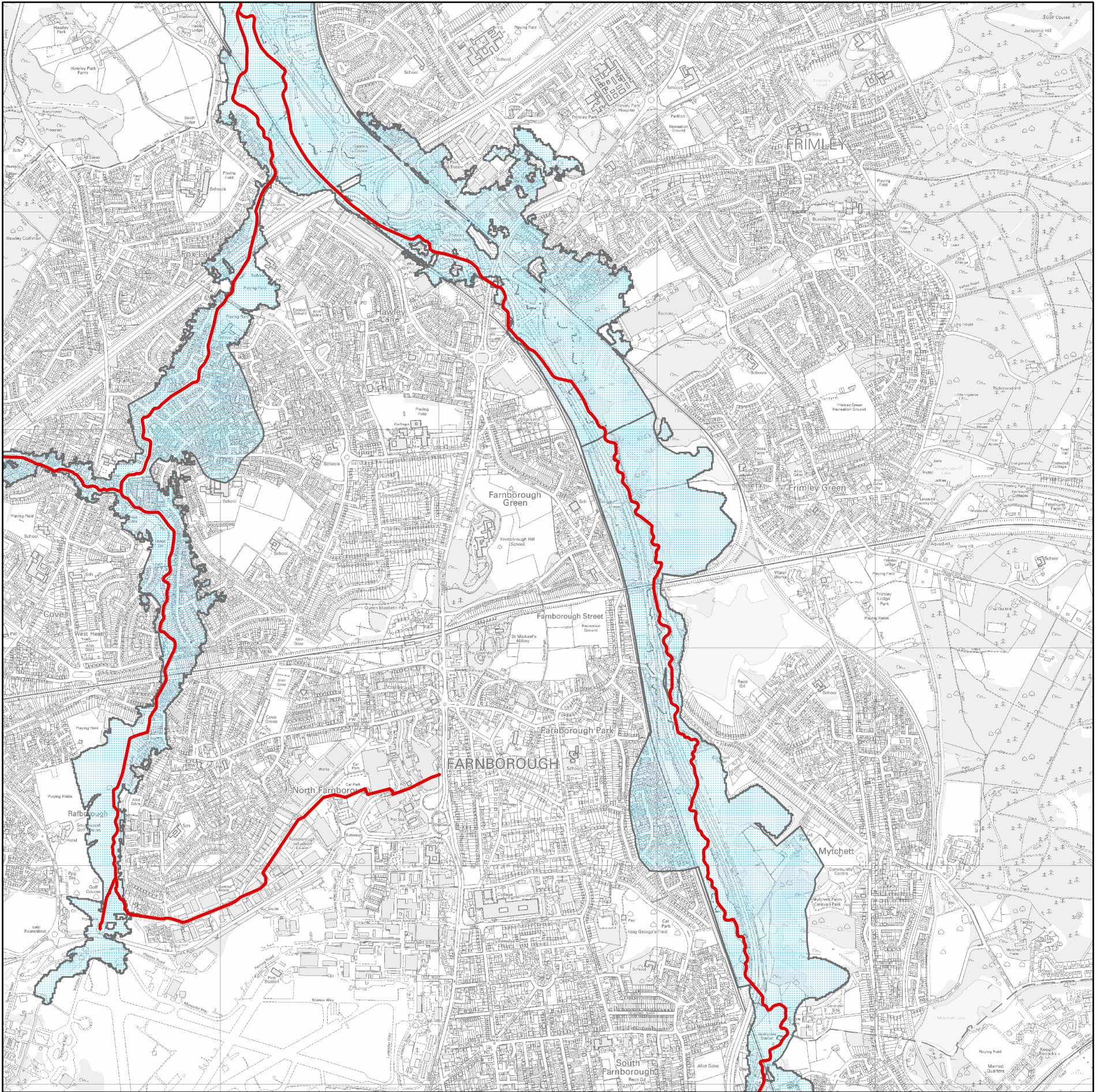
-  Main River
-  Modelled Extents
-  1 in 1000 year flood outline
-  1 in 1000 year flood outline (based on EA Flood Zone 2 (i.e. no model data available))

Woking and Surrey Heath SFRA

**CAPITA SYMONDS**

DRAWN BY	CHECKED BY	PASSED BY	DATE	SCALES @ A3	ISSUING OFFICE	DRAWING NUMBER	REV
DW	BK	CB	29/11/2006	1:20000	Bristol	CS21102/AppendixE - 04	-





NOTE THE PROPERTY OF THIS DRAWING AND DESIGN IS VESTED IN CAPITA SYMONDS LIMITED BASED ON ORDNANCE SURVEY MAPPING AND REPRODUCED BY CAPITA SYMONDS LTD LICENCE NO. 100025452; AND MUST NOT BE COPIED OR REPRODUCED IN ANY WAY WITHOUT THEIR WRITTEN CONSENT DSUR201 WITH THE PERMISSION OF THE CONTROLLER OF HER MAJESTY'S STATIONARY OFFICE CROWN COPYRIGHT 2006

## Appendix E: Residual Risk (Stage 3)

### Residual Risk:

- Main River
- Modelled Extents
- 1 in 1000 year flood outline
- 1 in 1000 year flood outline (based on EA Flood Zone 2 (i.e. no model data available))

Woking and Surrey Heath SFRA

**CAPITA SYMONDS**

DRAWN BY	CHECKED BY	PASSED BY	DATE	SCALES @ A3	ISSUING OFFICE	DRAWING NUMBER	REV
DW	BK	CB	29/11/2006	1:20000	Bristol	CS21102/AppendixE - 05	-