




NOTE THE PROPERTY OF THIS DRAWING AND DESIGN IS VESTED IN CAPITA SYMONDS LIMITED AND MUST NOT BE COPIED OR REPRODUCED IN ANY WAY WITHOUT THEIR WRITTEN CONSENT

BASED ON ORDNANCE SURVEY MAPPING AND REPRODUCED BY CAPITA SYMONDS LTD LICENSE NO. 100026380 WITH THE PERMISSION OF THE CONTROLLER OF MAJESTY'S STATIONARY OFFICE CROWN COPYRIGHT

### Appendix F: The Basingstoke Canal - Areas liable to flood in the event of an embankment breach or culvert failure.

Appendix F: SU95NE

-  Basingstoke Canal Alignment
-  Woking Study Area
-  Areas subject to residual flood risk from Basingstoke Canal

Woking SFRA

**CAPITA SYMONDS**

DRAWN BY	CHECKED BY	PASSED BY	DATE	SCALES @ A3	ISSUING OFFICE	DRAWING NUMBER	REV
ST	RG	RG	10/03/2009	1:20,000	E.Grinstead	CS20946/AppendixF1 - 04	1