



NOTE THE PROPERTY OF THIS DRAWING AND DESIGN IS VESTED IN CAPITA SYMONDS LIMITED AND MUST NOT BE COPIED OR REPRODUCED IN ANY WAY WITHOUT THEIR WRITTEN CONSENT




BASED ON ORDNANCE SURVEY MAPPING AND REPRODUCED BY CAPITA SYMONDS LTD LICENSE NO. 100025452 WITH THE PERMISSION OF THE CONTROLLER OF MAJESTY'S STATIONARY OFFICE CROWN COPYRIGHT

## Appendix E5: Recorded Flood Incidents

### Appendix E5: Tile SU95NE

 Woking SFRA Boundary  
 Watercourses

Recorded Flood Incidents Source:

 Woking Borough Council  Other  
 Environment Agency

Woking SFRA

**CAPITA SYMONDS**

DRAWN BY	CHECKED BY	PASSED BY	DATE	SCALES @ A3	ISSUING OFFICE
ST	RG	RG	11/03/2009	1:20000	E.Grinstead

DRAWING NUMBER	REV
CS20946/AppendixE5 - 03	1