



NOTE THE PROPERTY OF THIS DRAWING AND DESIGN IS VESTED IN CAPITA SYMONDS LIMITED AND MUST NOT BE COPIED OR REPRODUCED IN ANY WAY WITHOUT THEIR WRITTEN CONSENT





BASED ON ORDNANCE SURVEY MAPPING AND REPRODUCED BY CAPITA SYMONDS LTD LICENSE NO. 100025452 WITH THE PERMISSION OF THE CONTROLLER OF MAJESTY'S STATIONARY OFFICE CROWN COPYRIGHT

## Appendix E2: Other Sources of Flooding

### Appendix E2: Tile SU95SE

 Woking SFRA Boundary  
 Watercourses

Total number of properties flooded from  
**Surface Water Sewers** between 1997-2007:

 0    1    2    9

Woking SFRA

**CAPITA SYMONDS**

|          |            |           |            |             |                |
|----------|------------|-----------|------------|-------------|----------------|
| DRAWN BY | CHECKED BY | PASSED BY | DATE       | SCALES @ A3 | ISSUING OFFICE |
| ST       | RG         | RG        | 11/03/2009 | 1:20000     | E.Grinstead    |

|                         |     |
|-------------------------|-----|
| DRAWING NUMBER          | REV |
| CS20946/AppendixE2 - 06 | 1   |