





NOTE THE PROPERTY OF THIS DRAWING AND DESIGN IS VESTED IN CAPITA SYMONDS LIMITED AND MUST NOT BE COPIED OR REPRODUCED IN ANY WAY WITHOUT THEIR WRITTEN CONSENT

BASED ON ORDNANCE SURVEY MAPPING AND REPRODUCED BY CAPITA SYMONDS LTD LICENSE NO. 100025452 WITH THE PERMISSION OF THE CONTROLLER OF MAJESTY'S STATIONARY OFFICE CROWN COPYRIGHT

Appendix B: EA Flood Zone Maps

EA Flood Zone Maps: Tile TQ05NW

-  Main River
-  Woking Study Area
-  EA Flood Zone 3
-  EA Flood Zone 2

Woking SFRA

CAPITA SYMONDS

DRAWN BY	CHECKED BY	PASSED BY	DATE	SCALES @ A3	ISSUING OFFICE	DRAWING NUMBER	REV
ST	RG	RG	11/03/2009	1:20000	E.Grinstead	CS20946/AppendixB1 - 04	1