

PURCELL

WOKING PALACE

## CONSERVATION MANAGEMENT PLAN

January 2013

[Issue 2]

## APPENDIX B

### SURREY HISTORIC ENVIRONMENT RECORD (HER) DATA







## TIM MURPHY

On behalf of Purcell®

15 Bermondsey Square, London SE1

[info@purcelluk.com](mailto:info@purcelluk.com)

[www.purcelluk.com](http://www.purcelluk.com)

All rights in this work are reserved. No part of this work may be reproduced, stored or transmitted in any form or by any means (including without limitation by photocopying or placing on a website) without the prior permission in writing of Purcell except in accordance with the provisions of the Copyright, Designs and Patents Act 1988. Applications for permission to reproduce any part of this work should be addressed to Purcell at [info@purcelluk.com](mailto:info@purcelluk.com).

Undertaking any unauthorised act in relation to this work may result in a civil claim for damages and/or criminal prosecution. Any materials used in this work which are subject to third party copyright have been reproduced under licence from the copyright owner except in the case of works of unknown authorship as defined by the Copyright, Designs and Patents Act 1988. Any person wishing to assert rights in relation to works which have been reproduced as works of unknown authorship should contact Purcell at [info@purcelluk.com](mailto:info@purcelluk.com).

Purcell asserts its moral rights to be identified as the author of this work under the Copyright, Designs and Patents Act 1988.

Purcell® is the trading name of Purcell Miller Tritton LLP.

© Purcell 2012

## DOCUMENT ISSUE

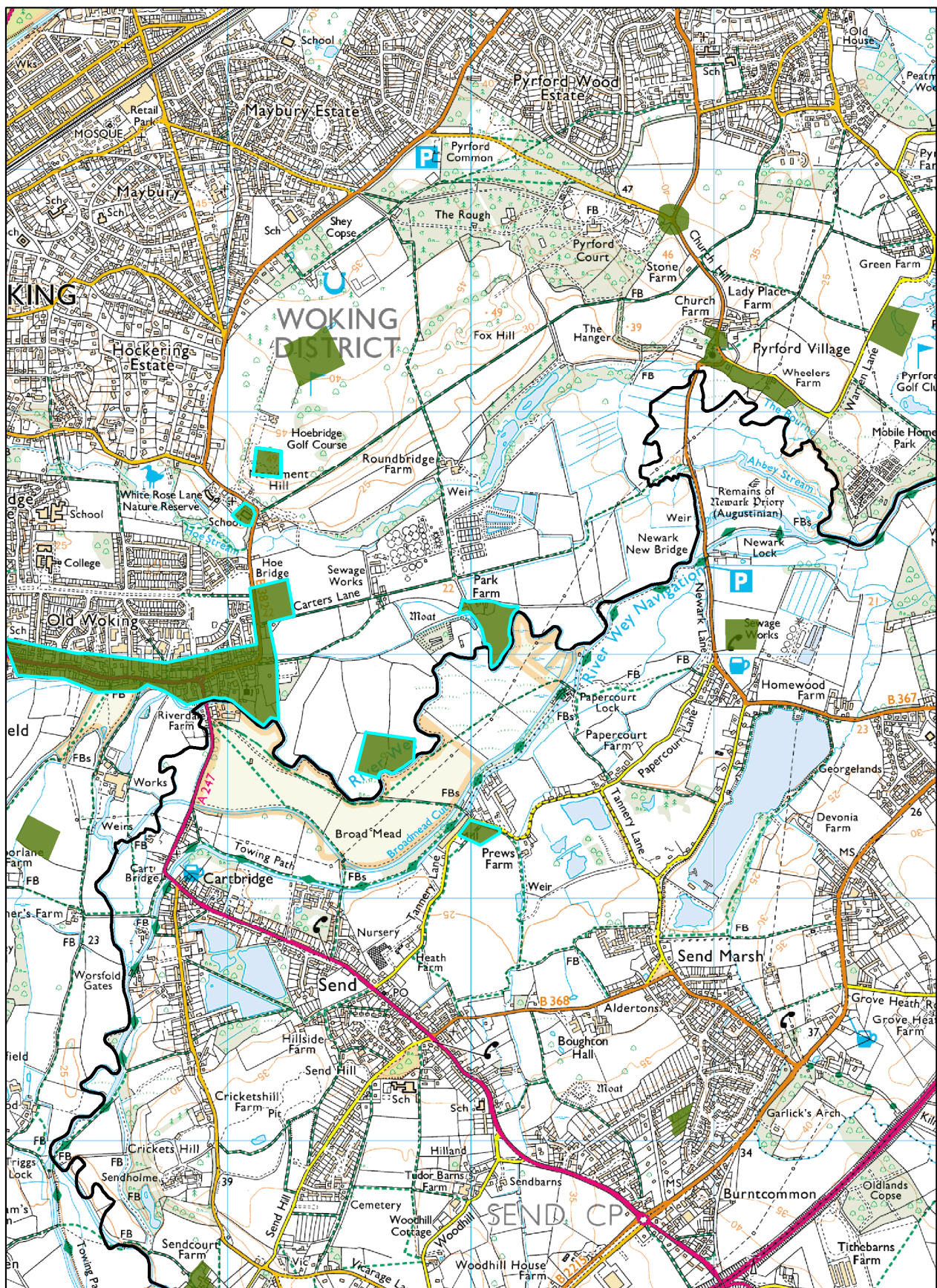
ISSUE 1	NOVEMBER 2012	-	WOKING BOROUGH COUNCIL
ISSUE 2	JANUARY 2013	-	WOKING BOROUGH COUNCIL

TM/lkc/233752

# CONTENTS

MAPS	4
MONUMENT RECORDS	11

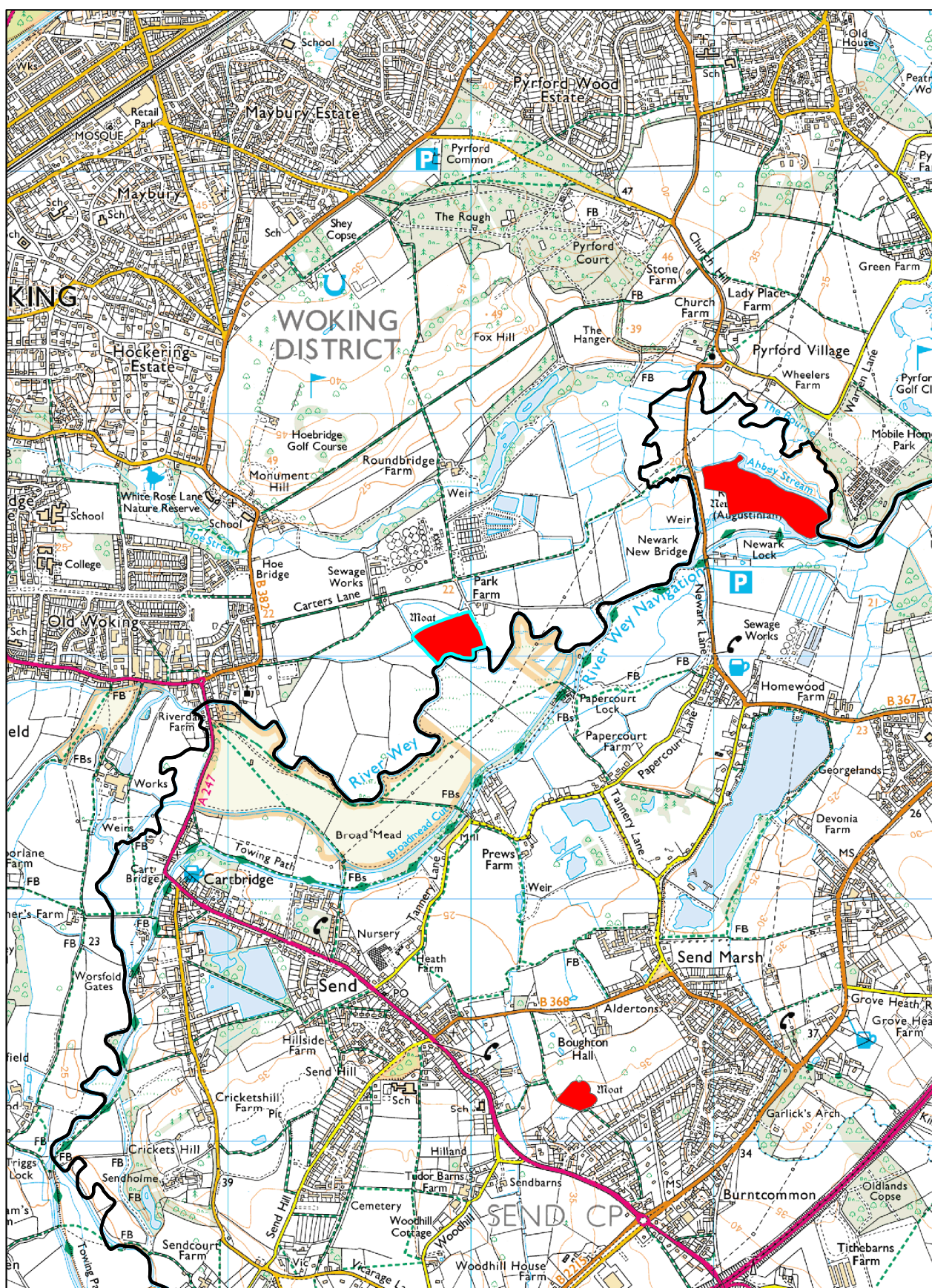




	<p>© Crown copyright. All rights reserved. Surrey County Council, licence No. 100019613, 2010</p> <p>Except A-Z Street Atlas © Copyright of the Publishers Geographers' A-Z Map Company Ltd.</p>	<p>Printed By: Wayne Weller Printed On: 07/06/2012 Project No: 191/12 Scale: 1:19,659 Original Size: A4</p>	<p><b>Map showing AHAP's Woking Palace</b></p> <p></p>
--	--	---	--

Map showing AHAP's (Areas of High Architectural potential)

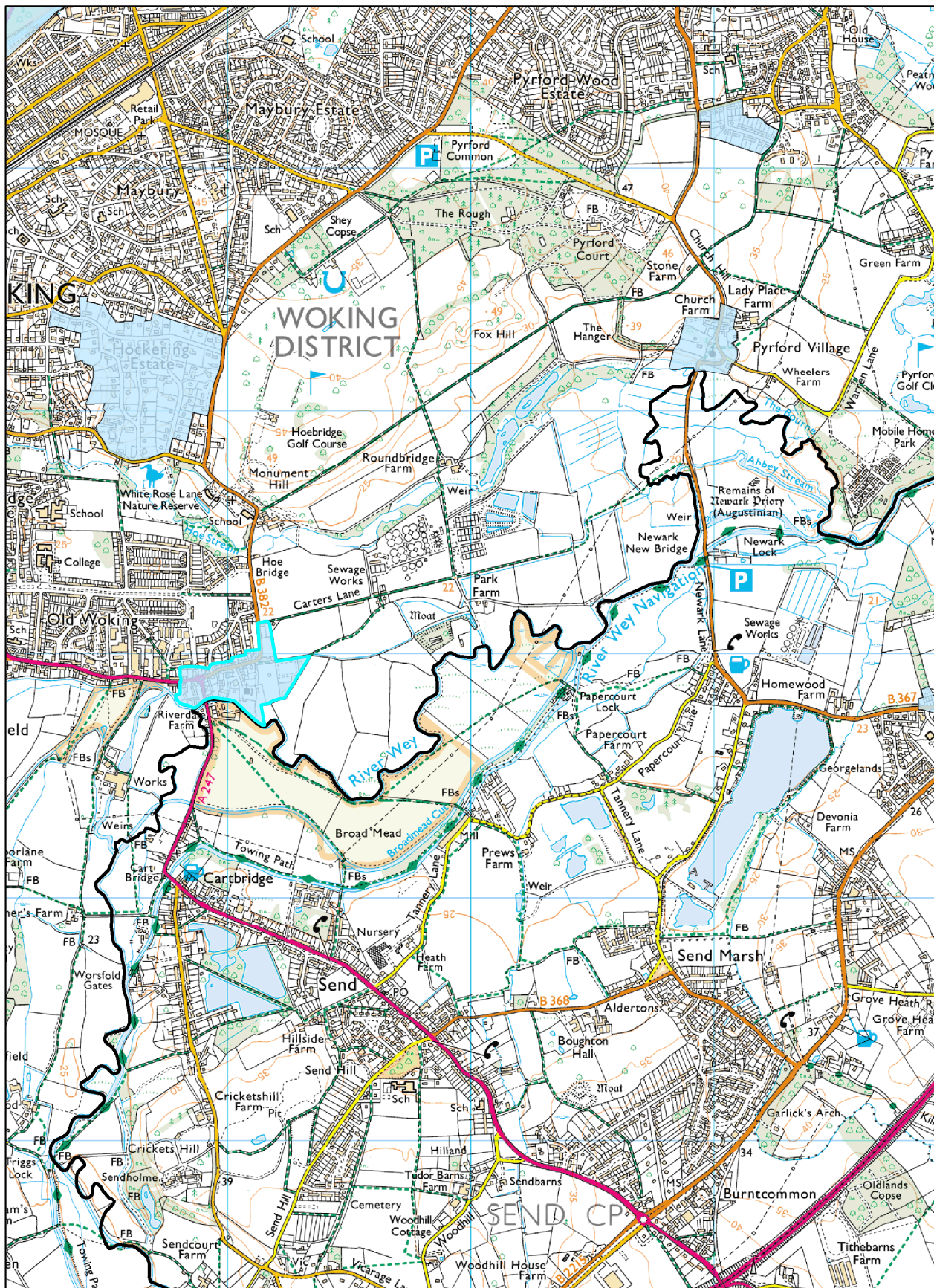




<p>© Crown copyright. All rights reserved. Surrey County Council, licence No. 100019613, 2010</p> <p>Except A-Z Street Atlas © Copyright of the Publishers Geographers' A-Z Map Company Ltd.</p>	<p>Printed By: Wayne Weller Printed On: 07/06/2012 Project No: 191/12 Scale: 1:19,659</p>	<p><b>Woking Palace (SAM)</b></p>	<p><b>SURREY</b> COUNTY COUNCIL</p>
--	---	-----------------------------------	---

Map showing SAM's (Scheduled Ancient Monuments)

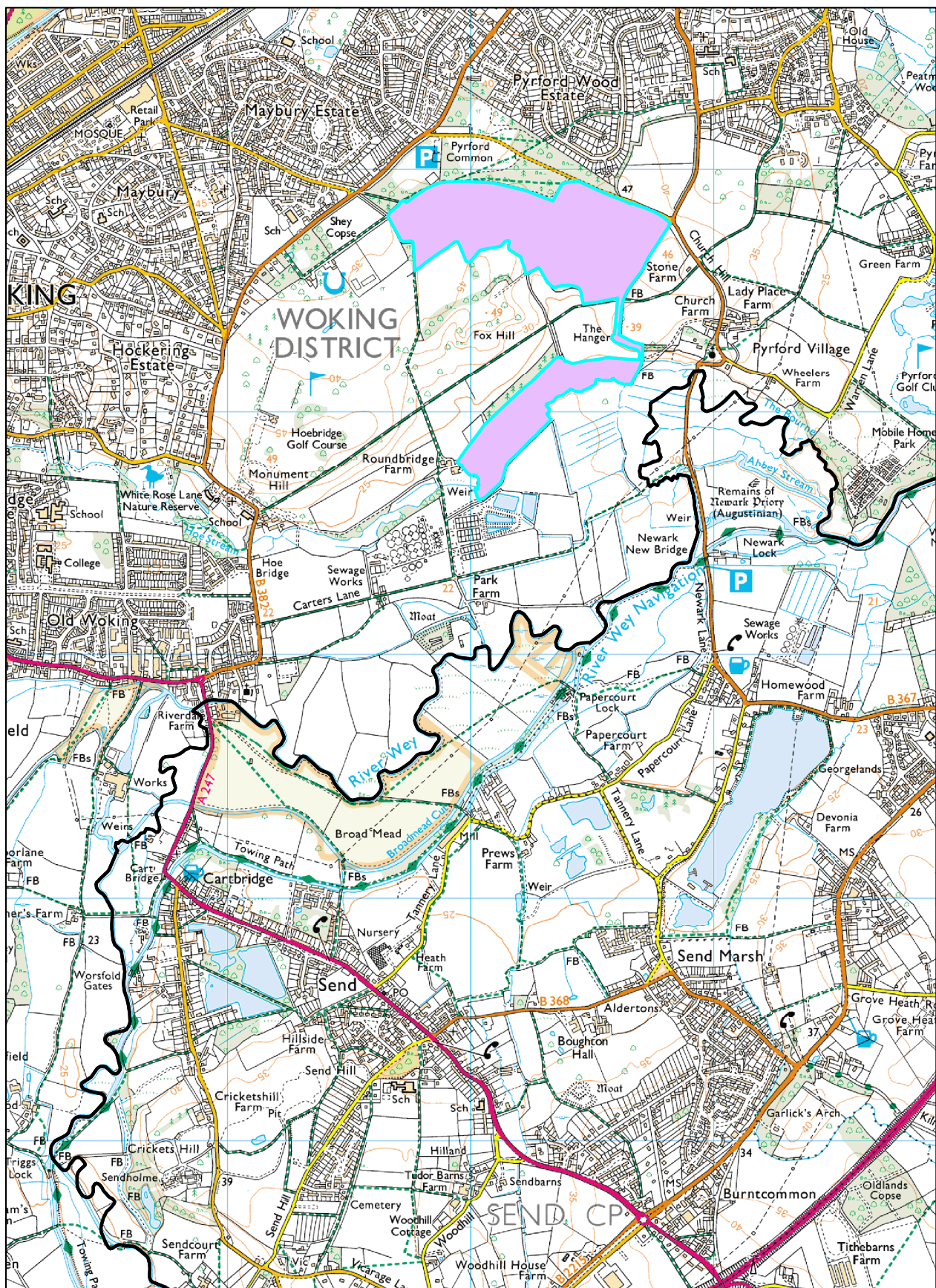




	<p>© Crown copyright. All rights reserved. Surrey County Council, licence No.100019613, 2010 Except A-Z Street Atlas © Copyright of the Publishers Geographers' A-Z Map Company Ltd.</p>	<p>Printed By: Wayne Weller Printed On: 07/06/2012 Project No: 191/12 Scale: 1:19,659 Original Size: A4</p>	<p><b>Map showing Old Woking Conservation Area Woking Palace</b></p>	
--	--	---	--	--

Map showing Old Woking Conservation Area

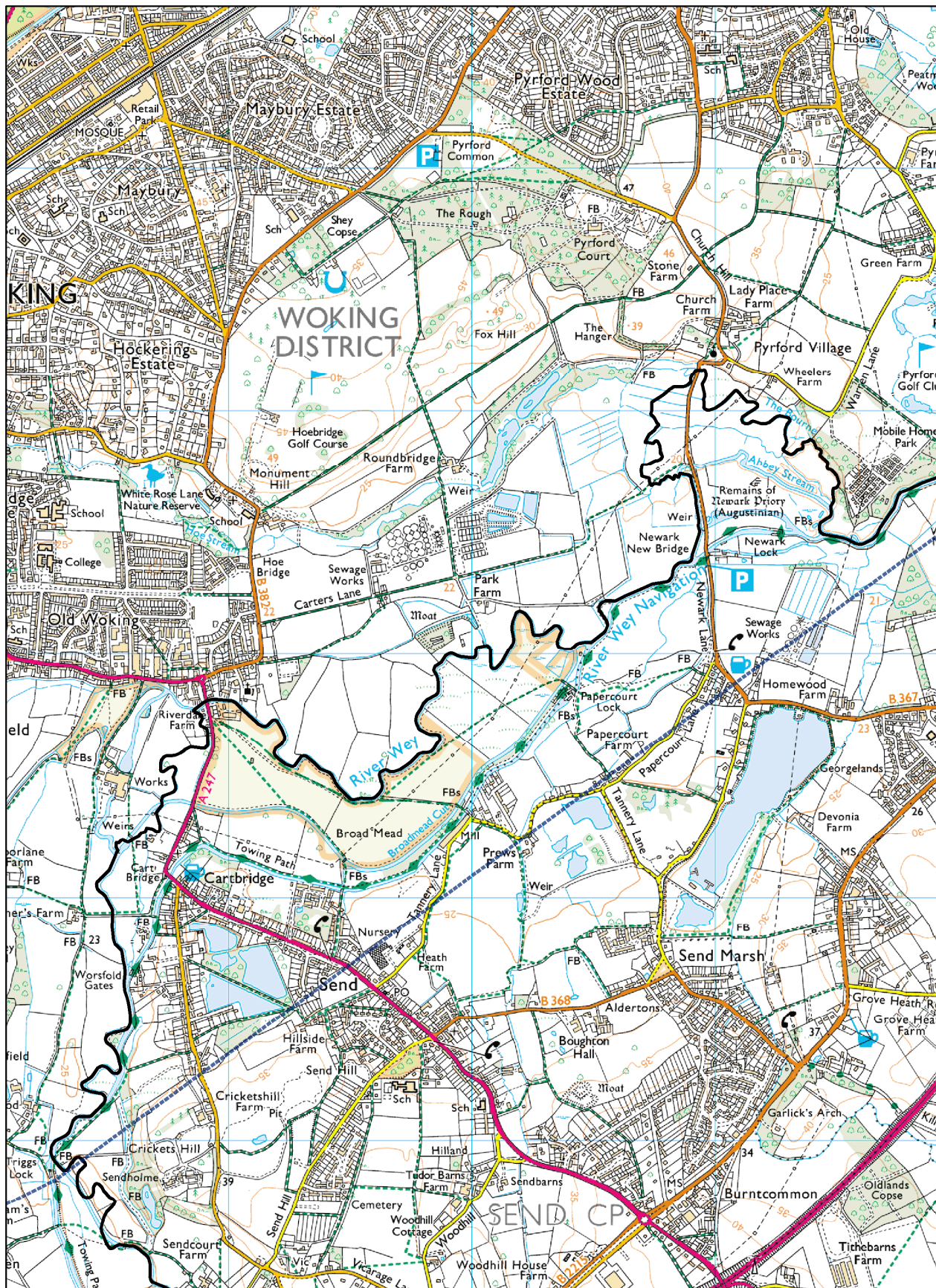




	<p>© Crown copyright. All rights reserved. Surrey County Council, licence No.100019613, 2010 Except A-Z Street Atlas © Copyright of the Publishers Geographers' A-Z Map Company Ltd.</p>	<p>Printed By: Wayne Weller Printed On: 07/06/2012 Project No: 191/12 Scale: 1:19,659 Original Size: A4</p>	<p><b>Map showing Pyrford Court (Park &amp; Garden) Woking Palace</b></p>	
--	--	---	---	--

Map showing Pyrford Court (Registered Park and Garden)



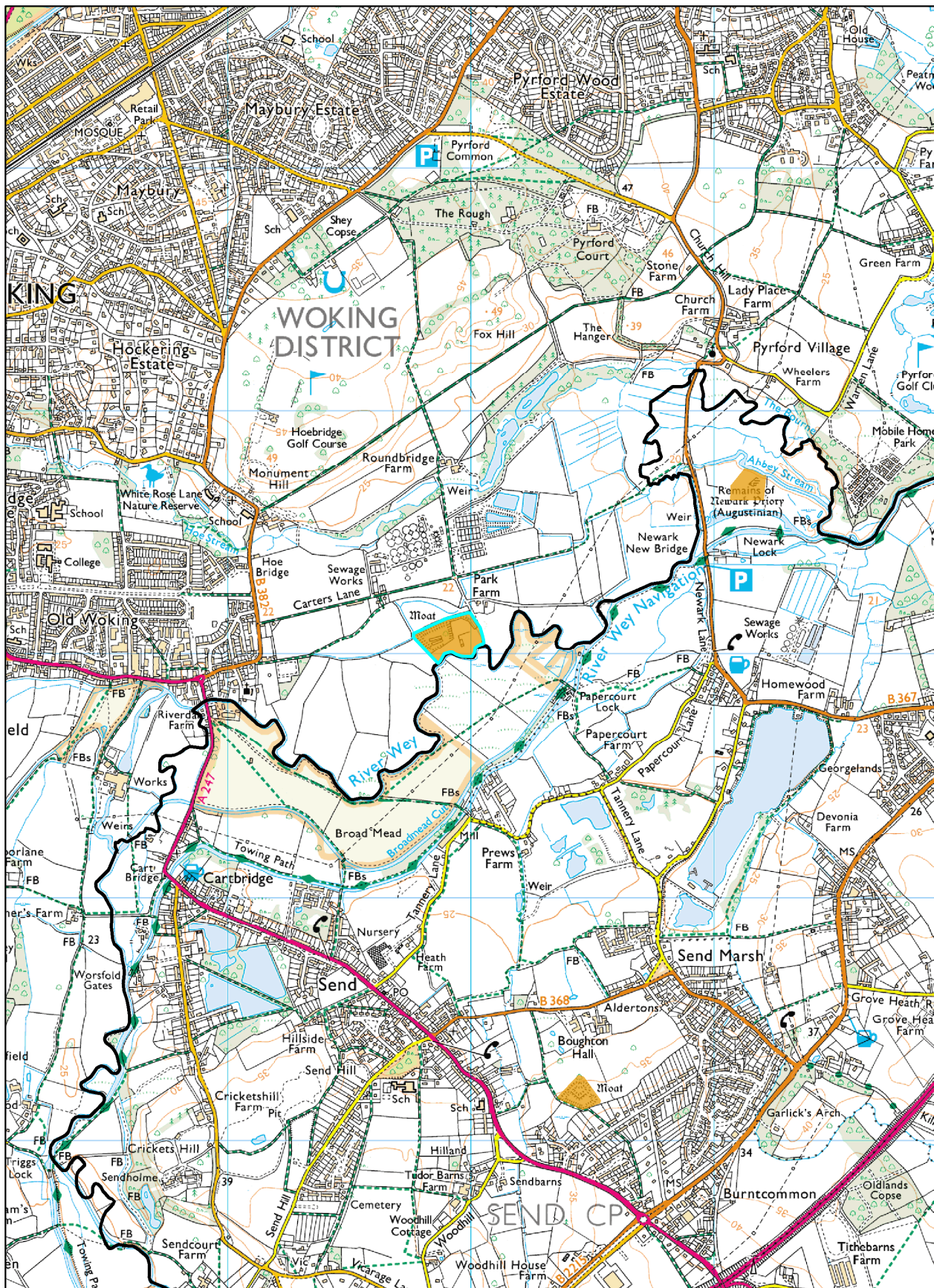


Map showing possible route of Roman Road









	<p>© Crown copyright. All rights reserved. Surrey County Council, licence No.100019613, 2010 Except A-Z Street Atlas © Copyright of the Publishers Geographers' A-Z Map Company Ltd.</p>	<p>Printed By: Wayne Weller Printed On: 07/06/2012 Project No: 191/12 Scale: 1:19,659 Original Size: A4</p>	<p><b>Woking Palace (CSAI)</b></p>	
--	--	---	------------------------------------	--

Map showing Scheduled Monuments and County Sites of Archaeological Importance (refer to description for further details)



## EXTRACT FROM ENGLISH HERITAGE'S RECORD OF SCHEDULED MONUMENTS

MONUMENT: Woking Palace moated site, fishponds and ruins at Oldhall Copse

PARISH: WOKING

DISTRICT: WOKING

COUNTY: SURREY

NATIONAL MONUMENT NO: 12752

NATIONAL GRID REFERENCE(S): TQ02925706

### DESCRIPTION OF THE MONUMENT

The moated site at Woking Palace includes the earthworks of the moat and its surviving inner bank, the area within the moat which contains ruined and standing buildings and, within the copse on the north west side, a group of fishponds. This unusually large moated site was a royal residence dating from at least 1272 which was used by Edward IV and Henry VIII and which was the birthplace of Mary Tudor in 1514.

The monument features at its centre a stone building with a 14th century doorway and a brick barrel vault with some original stone ribs. The ruins of a brick-built barn of 16th century date adjoin this stone building, while to the east are the brick and stone foundations of further buildings, some or all of which belong to the medieval or early post-medieval manor.

Around the perimeter, except to the south, is a moat which is seasonally water-filled. The southern limit itself is formed by the River Wey, an area of which contains a submerged timber structure believed to be a contemporary wharf. This was discovered and recorded in the northern half of the river at the east end of the monument in 1996. On the western side of the monument the moat is bounded by a slight outer bank and a substantial inner bank which in turn has an inner narrower moat. It was from this inner moat that water was directed into the two parallel rectangular fishponds, thence to a third and now partly infilled pond and finally into an internal projection of the moat which led northwards from the centre of the monument to the main moat circuit. The causeway entrance at the mid-point of the eastern moat arm is likely to have been the original access point.

All fences and gates are excluded from the scheduling, although the ground beneath them is included.

### ASSESSMENT OF IMPORTANCE

Around 6,000 moated sites are known in England. They consist of wide ditches, often or seasonally water-filled, partly or completely enclosing one or more islands of dry ground on which stood domestic or religious buildings. In some cases the islands were used for horticulture. The majority of moated sites served as prestigious aristocratic and seigneurial residences with the provision of a moat intended as a status symbol rather than a practical



military defence. The peak period during which moated sites were built was between about 1250 and 1350 and by far the greatest concentration lies in central and eastern parts of England. However, moated sites were built throughout the medieval period, are widely scattered throughout England and exhibit a high level of diversity in their forms and sizes. They form a significant class of medieval monument and are important for the understanding of the distribution of wealth and status in the countryside. Many examples provide conditions favourable to the survival of organic remains.

Woking Palace is of particular importance because of its excellent survival, high diversity, enormous archaeological potential both on the island itself and in the waterlogged moats and particularly because of its historical association with royalty and the amenity value which it is afforded by this association.

#### SCHEDULING HISTORY

Monument included in the Schedule on 11th March 1953 as:

COUNTY/NUMBER: Surrey 125

NAME: Woking Palace

Scheduling amended on 16th January 1991 to:

COUNTY/NUMBER: Surrey 12752

NAME: Woking Palace medieval moated site, fishponds and ruins, Old Woking

The reference of this monument is now:

NATIONAL MONUMENT NUMBER: 12752

NAME: Woking Palace moated site, fishponds and ruins at Oldhall Copse

SCHEDULING REVISED ON 07th September 2000



# REGISTER OF PARKS AND GARDENS OF SPECIAL HISTORIC INTEREST

## PYRFORD COURT

SURREY

Date Registered: 01 JUN 1984

WOKING

Grade: II

NGR: TQ0358

Site Reference Number: 1137

An early C20 garden designed by Lady Iveagh, strongly influenced by the writings of Gertrude Jekyll, surrounding a contemporary country house.

### HISTORIC DEVELOPMENT

Pyrford Court was built on land formerly part of Woking Park, lying within the southern area of Windsor Forest. The land came into the ownership of the earls of Onslow during the C17 and remained so until 1902 when lands adjoining Pyrford Rough (the home of Sir Charles Dilke, the Liberal Cabinet minister ruined by a notorious divorce), near the northern edge of the park, were offered for sale by auction. It had been intended that the area would be developed for exclusive housing (Crosby 1982) but the auction did not take place, and Lot 55, a 'very attractive, freehold site for residences, ... adjoining Pyrford Common and having a frontage thereto of about 1,020 ft with sandy soil adjoining the grounds of a good House picturesquely planted with Fir and other trees, on a high level and commanding beautiful views' (Sale particulars, 1902) and Lot 56, further to the west, were acquired by the Hon Rupert Guinness, the fourth Earl of Onslow's son-in-law. A new house, Pyrford Court, designed by Clyde Young and later enlarged by the local architect John Hale to the designs of Guinness (created second Earl of Iveagh in 1919) was built in grounds that eventually totalled over 400ha. Lady Iveagh (the former Lady Gwendolen Onslow), whose mother gardened at nearby Clandon Park (qv), laid out a series of gardens and pleasure grounds surrounding the house and developed the ornamental woodlands. In the late 1940s the Head Gardener commanded a team of eighteen gardeners (B Strudwick pers comm, 1999). Lady Iveagh was very influenced by the writings of, and may have consulted Gertrude Jekyll (1843-1932) who lived not far away at Munstead Wood (qv) near Godalming.

During the Second World War Pyrford Court was used by the Headquarters Staff of the 20th Guards Brigade. After the death of Lord Iveagh in 1966, the estate passed to the three daughters who became trustees of the Burhill Estate Company. The outlying farmland as well as the golf course which occupies the park remain in corporate ownership. Pyrford Court was sold off separately and, after a period of use as an old people's home, is currently (2000) privately owned, being part office and part single residence. The large stable block to the north-east, known as The Bothy, has been redeveloped as twelve residential units; this also remains in corporate ownership as does the garden to the east. The easternmost lodge is in separate private ownership.

### LOCATION, AREA, BOUNDARIES, LANDFORM, SETTING

Pyrford Court lies on the south side of Pyrford Common Road, c 3km east of Woking town centre. The c 50ha site, of which c 8ha comprises ornamental gardens and the remainder woodland garden and an ornamental lake, is situated on a sandy ridge south-east of Pyrford Common, with views south across dry valleys towards the water meadows of the River Wey and beyond to the ridge of the North Downs. The site is bounded on the west by pine woodland surrounding The Rough, the property built and landscaped in the late C19 for Sir Charles Dilke. To the north the site adjoins Pyrford Common. To the north-east a 4m brick wall screens the site from Pyrford Common Road, but is set back from it giving a wide grass verge. On the east boundary, woodland fringes the driveway and is separated from the adjacent farmland by parkland railings. The ornamental woodland to the south of Pyrford Court merges into the tree belt around the adjacent golf course. The lake and its surrounding woodland are bounded to the north-west by the golf course, to the south by a sewage works and on all other sides by farmland. The house is situated at the highest point of the site, the grounds sloping gently to the north towards Pyrford Common Road and steeply on the south side into the woodland.



## REGISTER OF PARKS AND GARDENS OF SPECIAL HISTORIC INTEREST

### REFERENCES

Gardeners' Chronicle, (19 July 1924) pp 45-6; (22 November 1924), p 347; (31 August 1957), pp 150-1  
E Parker, Surrey Gardens (1952), pp 206-8  
Country Life, 123 (13 March 1958), p 496; 135 (7 May 1964), pp 1118-19  
P Coats, Great Gardens of Britain (1967), pp 252-6  
'Country home with a three acre lawn!' Wallington and Carshalton Advertiser, 29 June 1973  
A Crosby, A History of Woking (1982), p 134  
A Forsyth, Yesterday's Gardens (1983), pp iv, 46, 53-4, 74

### Maps

Norden, Map of Windsor Great Park, 1607 (copy held at Surrey History Centre)

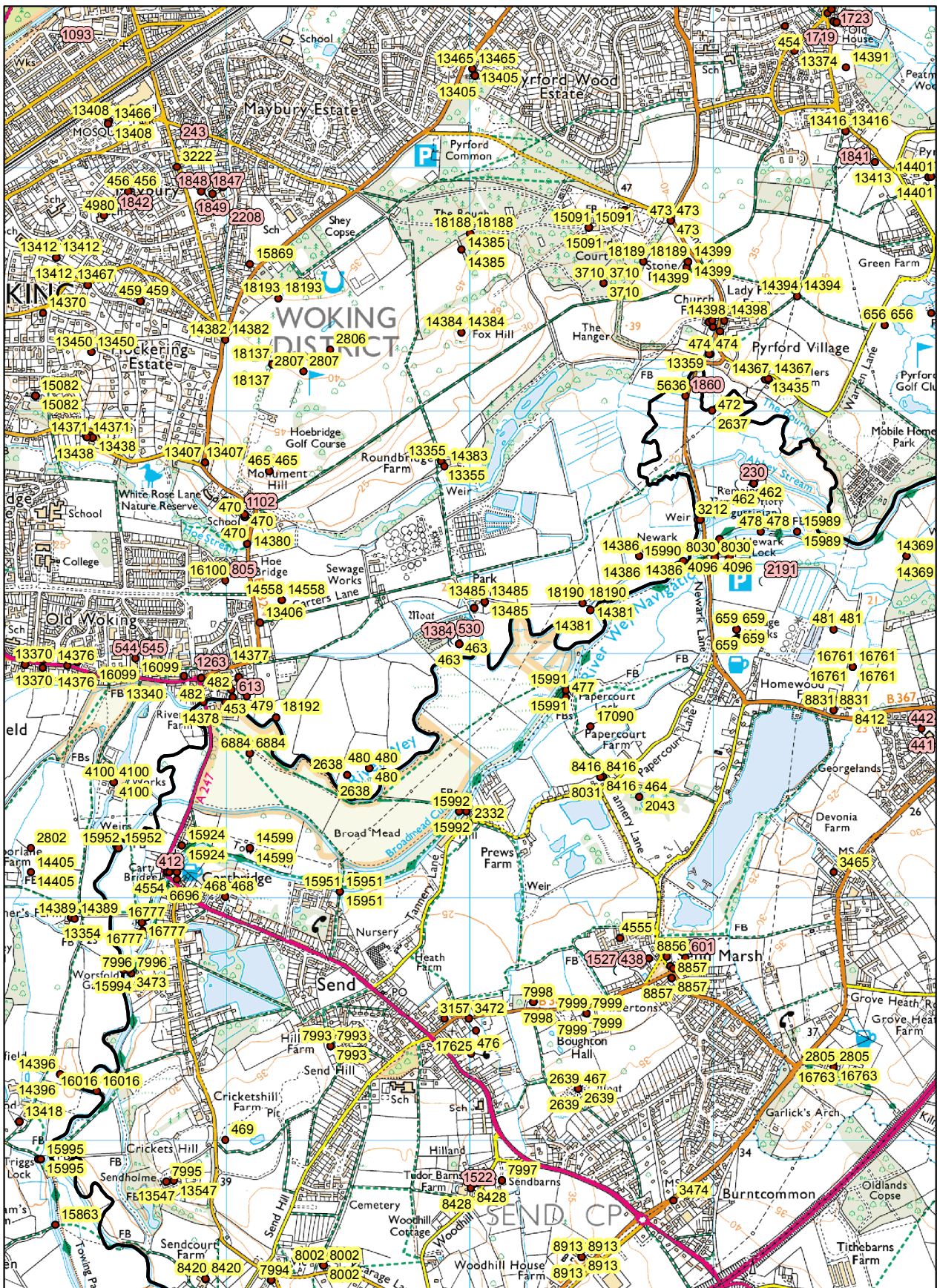
OS 6" to 1 mile: 1st edition surveyed 1870, published 1872  
2nd edition published 1897  
3rd edition published 1920  
1934 edition  
OS 25" to 1 mile: 1st edition surveyed 1870-1, published 1874  
2nd edition published 1895  
3rd edition published 1915  
1934 edition

### Archival items

Collection of 17 photographs of Pyrford Court taken by Newton, c 1920 (NMR, Swindon)  
Sale particulars, 1902 (Surrey History Centre)  
Letter from Rupert Guinness about planting belts of trees (1320/308/32), (Surrey History Centre)

Information from Bob Strudwick, gardener at Pyrford Court in 1970s





<p>© Crown copyright. All rights reserved. Surrey County Council, licence No.100019613, 2010 Except A-Z Street Atlas © Copyright of the Publishers Geographers' A-Z Map Company Ltd.</p>	<p>Printed By: Wayne Weller Printed On: 07/06/2012 Project No: 191/12 Scale: 1:19,659 Original Size: A4</p>	<p><b>HER and Event map</b> <b>Woking Palace</b></p>	
--	---	--	---

Map Showing Her and Events with associated text



## Surrey's Sites and Monuments Event Record

**Event No: 2418 - John Norden's map of Woking Park: Correspondance with modern features**

**Map Reference:** TQ02965704  
**Event Type:** desk-based research  
**Event Description:**  
**Associated Person:** Young, J D  
**Organisation:** SyAS  
**Associated Role:** Project Manager

### Location

**County:** Surrey **District:** Woking  
**Parish:** Woking

**Minimum Date:** 08/03/09 **Maximum** 08/03/09

**Date Range** between

**Topology:** centre / point

**Evidence Type:** CARTOGRAPHIC EVIDENCE

**EventNotes**

### Related SMRs

SMR No:	Record Type:	Monument
463	Monument	WOKING PALACE, Woking

### Description:

Woking Palace was not only a palace but also in effect the manor house of the old Royal Manor of Woking which had more or less similar boundaries to the ancient parish of St Peter's, Woking. The Palace stood in a park the boundaries of which were roughly the present day Old Woking Road, Pyrford Common Road, Church Hill and Newark Lane with the River Wey as its southern boundary.

Under the ownership of Lady Margaret Beaufort, mother of Henry VII, various building works turned the Manor into a Palace. The Palace was frequently visited by Henry VII on his accession to the throne and by his son Henry VIII who extended and enlarged the Palace between 1515 and 1543. Further work was carried out between 1565 and 1594 during Elizabeth I's reign.

In 1620 the Palace was granted by James I to Sir Edward Zouch who abandoned it and built himself a new manor house at Hoe Place. There is some evidence that materials from the Palace were reused in the construction of the new house. It is possible too, that some of the fine glass at Sutton Place was taken from the Palace and the Jacobean style staircase at Fishers Farm may well have originated from the same source.

When the Palace was abandoned in the 1620s, the Park was turned over to farming. This new phase probably gave rise to the building of farmhouses in the Park or the conversion of existing buildings to such use. The Old House and Woking Park Farm both shown in the margin were probably two of those farmhouses.

Archaeologically, little trace remains of this history. A small building measuring 30ft by 18ft with one window and two doors has been recorded, as has a run down barn. A shallow depression is all that remains of what was referred to by the Victoria County History as a double moat. It is suggested that two "stagnant ponds" in Oldhall Copse, at the north-west of the moated enclosure may be the fishponds of the palace.

The site is now a scheduled monument.



## Surrey's Sites and Monuments Event Record



### Event No: 2418 - John Norden's map of Woking Park: Correspondance with modern features

18137	Monument	Section of Park Pale, Woking Great Park	A reputed section of the Park Pale of Woking Great Park, the deer park of the late medieval period. Roughly, the park is known to have been in the area bounded by the present day Old Woking Road, Pyrford Common Road, Church Hill, Newark Lane and the River Wey. A GIS project to further establish the route of the park pale was undertaken in 2009 using John Norden's map of 1607 and other cartographic sources to establish precisely how the Norden map corresponds to features in the modern landscape. This section of the park pale is using Hypothesis one. Hypothesis two records the size of the pale slightly further north (see HER 18193).
18188 Qualifier:	Monument	Section of Park Pale, Woking Great Park	<p><b>Date:</b> A reputed section of the Park Pale of Woking Great Park, the deer park of the late medieval period. Roughly, the park is known to have been in the area bounded by the present day Old Woking Road, Pyrford Common Road, Church Hill, Newark Lane and the River Wey. A GIS project to further establish the route of the park pale was undertaken in 2009 using John Norden's map of 1607 and other cartographic sources to establish precisely how the Norden map corresponds to features in the modern landscape. This section of the park pale is using Hypothesis one. Hypothesis two records the size of the pale slightly further north (see HER 18193).</p> <p><b>Name:</b></p>
18189	Monument	Section of Park Pale, Woking Great Park	A reputed section of the Park Pale of Woking Great Park, the deer park of the late medieval period. Roughly, the park is known to have been in the area bounded by the present day Old Woking Road, Pyrford Common Road, Church Hill, Newark Lane and the River Wey. A GIS project to further establish the route of the park pale was undertaken in 2009 using John Norden's map of 1607 and other cartographic sources to establish precisely how the Norden map corresponds to features in the modern landscape. This section of the park pale is using Hypothesis one. Hypothesis two records the size of the pale slightly further north (see HER 18193).
18190	Monument	Section of Park Pale, Woking Great Park	A reputed section of the Park Pale of Woking Great Park, the deer park of the late medieval period. Roughly, the park is known to have been in the area bounded by the present day Old Woking Road, Pyrford Common Road, Church Hill, Newark Lane and the River Wey. A GIS project to further establish the route of the park pale was undertaken in 2009 using John Norden's map of 1607 and other cartographic sources to establish precisely how the Norden map corresponds to features in the modern landscape. This section of the park pale is using Hypothesis one. Hypothesis two records the size of the pale slightly further north (see HER 18193).



## Surrey's Sites and Monuments Event Record



### Event No: 2418 - John Norden's map of Woking Park: Correspondance with modern features

18191	Monument	Section of Park Pale, Woking Great Park	A reputed section of the Park Pale of Woking Great Park, the deer park of the late medieval period. Roughly, the park is known to have been in the area bounded by the present day Old Woking Road, Pyrford Common Road, Church Hill, Newark Lane and the River Wey. A GIS project to further establish the route of the park pale was undertaken in 2009 using John Norden's map of 1607 and other cartographic sources to establish precisely how the Norden map corresponds to features in the modern landscape. This section of the park pale is using Hypothesis one. Hypothesis two records the size of the pale slightly further north (see HER 18193).
18192	Monument	Section of Park Pale, Woking Great Park	A reputed section of the Park Pale of Woking Great Park, the deer park of the late medieval period. Roughly, the park is known to have been in the area bounded by the present day Old Woking Road, Pyrford Common Road, Church Hill, Newark Lane and the River Wey. A GIS project to further establish the route of the park pale was undertaken in 2009 using John Norden's map of 1607 and other cartographic sources to establish precisely how the Norden map corresponds to features in the modern landscape. This section of the park pale is using Hypothesis one. Hypothesis two records the size of the pale slightly further north (see HER 18193).
18193	Monument	Possible northern section of Park Pale, Woking Great Park	A variant to the route of the Park Pale of Woking Great Park, the deer park of the late medieval period. Roughly, the park is known to have been in the area bounded by the present day Old Woking Road, Pyrford Common Road, Church Hill, Newark Lane and the River Wey. A GIS project to further establish the route of the park pale was undertaken in 2009 using John Norden's map of 1607 and other cartographic sources to establish precisely how the Norden map corresponds to features in the modern landscape. This section of the park pale is using Hypothesis two. Hypothesis one records the size and location of the pale slightly futher to the south (see HER 18137, 18188-18192).

### Related Sources

#### Source No: Type:

5095 document

#### Source Title:

John Norden's map of Woking Park: Correspondance with modern features



## Surrey's Sites and Monuments Event Record

### Event No: 530 - An archaeological excavation of post holes for notice boards to be erected at Woking

**Map Reference:** TQ02935706  
**Event Type:** area excavation  
**Event Description:** The excavation of six post holes, for the erection of three notice boards, revealed no deposits or finds of archaeological interest, with the dubious exception of one small sherd of medieval Surrey whiteware.

**Associated Person:** Poulton, R  
**Organisation:** SCAU  
**Associated Role:** Archaeologist

#### Location

**County:** Surrey **District:** Woking  
**Parish:** Woking

**Minimum Date:** 05/07/05 **Maximum** 05/07/05  
**Date Range** throughout

**Topology:** area  
**Evidence Type:** DEMOLISHED BUILDING  
**EventNotes** Author and Project Manager Rob Poulton

#### Related SMRs

SMR No:	Record Type:	Monument
463	Monument	WOKING PALACE, Woking

#### Description:

Woking Palace was not only a palace but also in effect the manor house of the old Royal Manor of Woking which had more or less similar boundaries to the ancient parish of St Peter's, Woking. The Palace stood in a park the boundaries of which were roughly the present day Old Woking Road, Pyrford Common Road, Church Hill and Newark Lane with the River Wey as its southern boundary.

Under the ownership of Lady Margaret Beaufort, mother of Henry VII, various building works turned the Manor into a Palace. The Palace was frequently visited by Henry VII on his accession to the throne and by his son Henry VIII who extended and enlarged the Palace between 1515 and 1543. Further work was carried out between 1565 and 1594 during Elizabeth I's reign. In 1620 the Palace was granted by James I to Sir Edward Zouch who abandoned it and built himself a new manor house at Hoe Place. There is some evidence that materials from the Palace were reused in the construction of the new house. It is possible too, that some of the fine glass at Sutton Place was taken from the Palace and the Jacobean style staircase at Fishers Farm may well have originated from the same source. When the Palace was abandoned in the 1620s, the Park was turned over to farming. This new phase probably gave rise to the building of farmhouses in the Park or the conversion of existing buildings to such use. The Old House and Woking Park Farm both shown in the margin were probably two of those farmhouses. Archaeologically, little trace remains of this history. A small building measuring 30ft by 18ft with one window and two doors has been recorded, as has a run down barn. A shallow depression is all that remains of what was referred to by the Victoria County History as a double moat. It is suggested that two "stagnant ponds" in Oldhall Copse, at the north-west of the moated enclosure may be the



## Surrey's Sites and Monuments Event Record

**Event No: 530 - An archaeological excavation of post holes for notice boards to be erected at Woking**

fishponds of the palace.  
 The site is now a scheduled monument.

### Related Sources

**Source No: Type:**

3736 document

**Source Title:**

An archaeological excavation of post holes for notice boards to be erected at Woking Palace National Monument Number 12752

**Map Reference:** tq02035682

**Event Type:** timber sampling

**Event Description:**

**Associated Person:** Moir, A K

**Organisation:** Tree-Ring Services

**Date:**

**Qualifier:Associated Role:** Archaeologist

### Location

**County:** Surrey

**District:** Woking

**Parish:** Woking

**Minimum Date:** 09/10/06 **Name:** **Maximum** 31/12/07

**Date Range** between

**Topology:** area

**Evidence Type:** DOCUMENTARY EVIDENCE

**EventNotes** Tree-ring services report: OWCX/03/07

### Related SMRs

**SMR No: Record Type: Monument**

15785 Historic The Great Oak Door, St Peters Church, Old Woking

**Description:**

St Peter's Church great oak door is set in a simple rounded stone arch, probably Norman, and today measures 2.43m high by 1.49m wide. It is made up of four counter rebated planks of differing widths. The door has no wooden frame but is entirely held together by horizontal iron bars of various lengths on both front and back. There are three C-straps, the upper one of which ends in a flat animal-head terminal. The ironwork comprises a scrolled Latin cross, a saltire cross and a diamond motif with four tendrils projecting from opposite corners. Originally the door had a rounded top in the Norman style, adding 0.68m to its height. This has been cut off, but remains in place, unhinged. Tree-ring analysis (dendrochronology) of timbers from the door has dated it to the 12th century.

### Related Sources

**Source No: Type:**

3817 document

**Source Title:**

Dendrochronological analysis of The Great Oak Door, St Peters Church, Old Woking, Surrey, England

5035 document

The Great Oak Door of St Peters, Old Woking, Surrey

## Surrey's Sites and Monuments Event Record

**Event No: 805 - An archaeological assessment of Woebridge Works, Old Woking Road, Old Woking, Surrey**

**Map Reference:** TQ020573  
**Event Type:** desk-based research  
**Event Description:** The site lies to the north of the centre of Old Woking, on the west side of Old Woking Road. A factory and office occupy most of the proposed development area. The rest is an area of open ground, once used as allotments, on the western edge of the factory. The factory is to be demolished and Linden Homes is seeking planning permission to develop the area for housing, gardens, access roads and landscaped areas. The Surrey SMR did not show any archaeological finds or features from the site or its immediate environs. However this is likely to be due to a lack of archaeological survey rather than an absence of deposits. In the wider area around the site, there are some traces of human activity and occupation, particularly before the Medieval period. From the Medieval period onwards there is good reason to believe that there was no occupation on the site. The use of the proposed development site for housing would entail cutting numerous foundation and service trenches into the underlying, very shallow, top and sub-soils. This would pose a threat to any archaeology that may be present on site, in areas not destroyed in archaeological terms by previous building works. The site is over 0.4ha and as such would normally require an archaeological investigation. Because of poor survival possibilities, Sutton Archaeological Services recommends a minimal archaeological evaluation to identify the presence or absence, extent, character, quality and date of any threatened deposits.

**Associated Person:** Perry, J G  
**Organisation:** SCAU  
**Associated Role:** Project Manager

### Location

**County:** Surrey **District:** Woking  
**Parish:** Woking

**Minimum Date:** 01/12/04 **Maximum** 31/12/04  
**Date Range** between  
**Topology:** area  
**Evidence Type:** DOCUMENTARY EVIDENCE  
**EventNotes**

### Related SMRs

SMR No:	Record Type:	Monument	Description:
16100	Monument	Negative evidence: Former Hoebridge Works, Old Woking Road, Old Woking	Evaluation by SutAS of land adjoining the Works revealed no finds or features of archaeological interest.

### Related Sources

Source No:	Type:	Source Title:
4036	document	An archaeological assessment on Hoebridge Works, Old Woking Road, Old Woking, Surrey



## Surrey's Sites and Monuments Event Record

**Event No: 1102 - Hoe Bridge School, Woking: SMR Report Form**

**Map Reference:** TQ0205857581

**Event Type:** watching brief

**Event Description:**

**Associated Person:**

**Organisation:** SCC

**Associated Role:**

### Location

**County:** Surrey

**District:** Woking

**Parish:** Woking

**Minimum Date:** 24/07/03

**Maximum** 24/07/03

**Date Range** between

**Topology:** area

**Evidence Type:** DOCUMENTARY EVIDENCE

**EventNotes** Monitor: Tony Howe

### Related SMRs

<b>SMR No:</b>	<b>Record Type:</b>	<b>Monument</b>	<b>Description:</b>
5949	Monument	Post-medieval wall: Hoe Bridge School, Old Woking	Watching brief by the Archaeological Officer of Surrey County Council during the creation of a tennis court revealed a post-medieval wall.

### Related Sources

<b>Source No:</b>	<b>Type:</b>	<b>Source Title:</b>
1605	document	Hoe Bridge School, Woking: SMR Report Form

# Surrey's Sites and Monuments Event Record

## Event No: 1384 - Archaeological Survey at Woking Palace, Old Woking

**Map Reference:** TQ02925705  
**Event Type:** archaeological intervention  
**Event Description:**  
**Associated Person:** Dyer, S  
**Organisation:**  
**Associated Role:** Project Manager

### Location

**County:** Surrey **District:** Woking  
**Parish:** Woking

**Minimum Date:** 01/01/95 **Maximum** 31/12/98  
**Date Range** between  
**Topology:** area  
**Evidence Type:** DOCUMENTARY EVIDENCE  
**EventNotes** Author: Steve Dyer Archaeological Consultancy

### Related SMRs

SMR No:	Record Type:	Monument	Description:
463	Monument	WOKING PALACE, Woking	<p>Woking Palace was not only a palace but also in effect the manor house of the old Royal Manor of Woking which had more or less similar boundaries to the ancient parish of St Peter's, Woking. The Palace stood in a park the boundaries of which were roughly the present day Old Woking Road, Pyrford Common Road, Church Hill and Newark Lane with the River Wey as its southern boundary.</p> <p>Under the ownership of Lady Margaret Beaufort, mother of Henry VII, various building works turned the Manor into a Palace. The Palace was frequently visited by Henry VII on his accession to the throne and by his son Henry VIII who extended and enlarged the Palace between 1515 and 1543. Further work was carried out between 1565 and 1594 during Elizabeth I's reign. In 1620 the Palace was granted by James I to Sir Edward Zouch who abandoned it and built himself a new manor house at Hoe Place. There is some evidence that materials from the Palace were reused in the construction of the new house. It is possible too, that some of the fine glass at Sutton Place was taken from the Palace and the Jacobean style staircase at Fishers Farm may well have originated from the same source. When the Palace was abandoned in the 1620s, the Park was turned over to farming. This new phase probably gave rise to the building of farmhouses in the Park or the conversion of existing buildings to such use. The Old House and Woking Park Farm both shown in the margin were probably two of those farmhouses. Archaeologically, little trace remains of this history. A small building measuring 30ft by 18ft with one window and two doors has been recorded, as has a run down barn. A shallow depression is all that remains of what was referred to by the Victoria County History as a double moat. It is suggested that two "stagnant ponds" in Oldhall Copse, at the north-west of the moated enclosure may be the fishponds of the palace. The site is now a scheduled monument.</p>



## Surrey's Sites and Monuments Event Record

**Event No: 1384 - Archaeological Survey at Woking Palace, Old Woking**

### Related Sources

**Source No: Type:**

1611 document

**Source Title:**

Archaeological Survey at Woking Palace, Old Woking

**Date:**

**Qualifier:**

**Name:**

## Surrey's Sites and Monuments Event Record

### Event No: 2375 - An Archaeological Examination of the Foundations for the Surviving Upstanding Walls of

**Map Reference:** TQ02965704  
**Event Type:** building recording  
**Event Description:** Staff at the Surrey Council Archaeological Unit undertook a structural examination of the foundations for the principal walls which still survive above ground level at Woking Palace. The examination was achieved by the manual excavation of test pits at key locations around the upstanding remains. Most of the features and layers indicated a complex stratigraphy caused by various building phases and it was suggested that extensive excavation in the future would be rewarding.

**Associated Person:** Poulton, R  
**Organisation:** SCAU  
**Associated Role:** Project Manager

#### Location

**County:** Surrey **District:** Woking  
**Parish:** Woking

**Minimum Date:** 02/03/93 **Maximum** 08/03/93  
**Date Range** between  
**Topology:** centre / point  
**Evidence Type:** DOCUMENTARY EVIDENCE  
**EventNotes**

#### Related SMRs

SMR No:	Record Type:	Monument
463	Monument	WOKING PALACE, Woking

#### Description:

Woking Palace was not only a palace but also in effect the manor house of the old Royal Manor of Woking which had more or less similar boundaries to the ancient parish of St Peter's, Woking. The Palace stood in a park the boundaries of which were roughly the present day Old Woking Road, Pyrford Common Road, Church Hill and Newark Lane with the River Wey as its southern boundary.

Under the ownership of Lady Margaret Beaufort, mother of Henry VII, various building works turned the Manor into a Palace. The Palace was frequently visited by Henry VII on his accession to the throne and by his son Henry VIII who extended and enlarged the Palace between 1515 and 1543. Further work was carried out between 1565 and 1594 during Elizabeth I's reign. In 1620 the Palace was granted by James I to Sir Edward Zouch who abandoned it and built himself a new manor house at Hoe Place. There is some evidence that materials from the Palace were reused in the construction of the new house. It is possible too, that some of the fine glass at Sutton Place was taken from the Palace and the Jacobean style staircase at Fishers Farm may well have originated from the same source. When the Palace was abandoned in the 1620s, the Park was turned over to farming. This new phase probably gave rise to the building of farmhouses in the Park or the conversion of existing buildings to such use. The Old House and Woking Park Farm both shown in the margin were probably two of those farmhouses. Archaeologically, little trace remains of this history. A small building measuring 30ft by 18ft with one window and two doors has been recorded, as has a run down barn. A shallow depression is all that remains of what was referred to by the Victoria



## Surrey's Sites and Monuments Event Record



**Event No: 2375 - An Archaeological Examination of the Foundations for the Surviving Upstanding Walls of**

County History as a double moat. It is suggested that two "stagnant ponds" in Oldhall Copse, at the north-west of the moated enclosure may be the fishponds of the palace.  
The site is now a scheduled monument.

### Related Sources

**Source No: Type:**

1615 document

**Source Title:**

An Archaeological Examination of the Foundations for the Surviving Upstanding Walls of Woking Palace, Old Woking

**Qualifier:**

**Date:**

**Name:**

## Surrey's Sites and Monuments Record

**SMR No: 13342 - House. c1800. Colourwashed stucco to front, rendered sides; hipped slate roof with rendered stacks at left end and right of centre. 2 storeys, rusticated on rendered plinth; symmetrical 7**

**Grid Reference:** TQ0214456978 - Centred

**Square:** TQ05NW

**Condition:**

**NMR No:**

**Ownership:** Single

**File No:**

**Photo Files:**

**Scheduling**

**SAM No:** Whole Antiquity?:

### Summary

Evidence:	Type (Old):	Preferred Type:	Non-Preferred	General	Specific Period:
Description:					
EXTANT BUILDING		HOUSE		Post Medieval	18th Century

Probable Description

### Location

**County:** Surrey

**District:** Woking

**New Parish:** Woking

**Old Parish:**

### Environment

**Land Use:** building

**Geology:**

**Height:** m

### Protection Status

**Status:** Listed Building

**Protection Grade:** 2

**Date Applied:** 1976 **Date**

**Address:** The Grange, High Street, Old Woking  
Woking  
Surrey  
GU22 8LB

**Description:** THE GRANGE, High Street, Old Woking

### Archaeological History

Activity:	Year:	Who:	Organisation:

### Related SMRs

**Type:** **SMR No.:**

### Descriptive Text

TQ 05NW BOROUGH OF WOKING HIGH STREET,  
OLD WOKING  
6/68 The Grange 14/4/76 II

House. c1800. Colourwashed stucco to front, rendered sides; hipped slate roof with rendered stacks at left end and right of centre. 2 storeys, rusticated on rendered plinth; symmetrical 7 bay facade, centre 3 bays recessed. Glazing bar sash windows with wooden bracket and panels above on first floor, channelled voussoirs over ground floor windows. Central 6 panel door under flat porch hood on multiple columns of quatrefoil section with string moulding at one-thirds and two-thirds height.

Listing NGR: TQ0214456978

**Source:**

**Date:** 31/01/2006

**Compiler:**



## Surrey's Sites and Monuments Record

**SMR No: 13344 - House, now a school. Early 18th century with external remodelling of c.1810. Original house built by James Zouch. Rendered with hipped slate roofs and rendered stacks. Half H shape plan, 7**

**Grid Reference:** TQ0207757572 - Centred

**Square:** TQ05NW

**Condition:**

**NMR No:**

**Ownership:** Single

**File No:**

**Photo Files:**

**Scheduling**

**SAM No:** Whole Antiquity?:

### Summary

Evidence:	Type (Old):	Preferred Type:	Non-Preferred	General	Specific Period:
Description:					
EXTANT BUILDING		HOUSE		Post Medieval	18th Century

Probable Description

EXTANT BUILDING		HOUSE		Post Medieval	18th Century
-----------------	--	-------	--	---------------	--------------

Probable Description

EXTANT BUILDING		SCHOOL		Post Medieval	20th Century
-----------------	--	--------	--	---------------	--------------

Probable Description

### Location

**County:** Surrey

**District:** Woking

**New Parish:** Woking

**Old Parish:**

### Environment

**Land Use:** building

**Geology:**

**Height:** m

### Protection Status

**Status:** Listed Building

**Protection Grade:** 2\*

**Date Applied:** 1953 **Date**

**Address:** 12 High Street, Old Woking

Woking

Surrey

GU22 9ER

**Description:** HOE PLACE (formerly listed as Hoe Palace including Block), Hoe Bridge Road, Old Woking

### Archaeological History

Activity:	Year:	Who:	Organisation:

### Related SMRs

**Type:** **SMR No.:**

Related to 470

Related to 13496

### Descriptive Text

In the entry for:-	BOROUGH OF WOKING
TQ 05 NW	HOE BRIDGE ROAD
	OLD WOKING
6/70	Hoe Place
	(Formerly listed as Hoe Palace
	including Block)
GV	22.7.53 II

## Surrey's Sites and Monuments Record

**SMR No: 13344 - House, now a school. Early 18th century with external remodelling of c.1810. Original house built by James Zouch. Rendered with hipped slate roofs and rendered stacks. Half H shape plan, 7**

The grade shall be amended to read:-

GV	II*		
TQ 05NW	BOROUGH OF WOKING	HOE BRIDGE ROAD ,	
	OLD WOKING		
6/70	Hoe Place		
22/7/53	(Formerly listed as Hoe GV		Palace including <b>Type:</b>
<b>Period:</b>			
Block)			
II*			

House, now a school. Early C18 with external remodelling of c.1810. Original house built by James Zouch. Rendered with hipped slate roofs and rendered stacks. Half H shape plan, 7 bays to front, centre 3 recessed. 2 storeys with mezzanine; mixed fenestration of first floor casements, glazing bar sash windows to the ground floor; angle bay window to ground floor right under lead pent roof. Double glazed doors to centre in surround of fluted Doric half columns, behind a colonnade of 4 Ionic columns across the centre of the front.

Garden front: 7 bays, centre 3 projecting in domed bow. Single storey curved colonnade with glazed pent roof around the centre bays. Single storey circular porch in front of arched doors in set back bay to the left, the column capitals now missing. Interior: C18 staircase with twisted balusters and wall pointing attributed to Verrio - now largely obscured by varnish. Further ceiling painting based on Verrio design to ground floor room.

PEVSNER: Buildings of England : Surrey (1982 et.) p.398  
Listing NGR: TQ0207757572

*Source:*

*Date:* 31/01/2006

*Compiler:*

**Amended:**



## Surrey's Sites and Monuments Record

**SMR No: 13345 - Barn. 17th century. Timber frame on brick plinth, weatherboard cladding, brick infill to gable ends; plain tiled roof with oversailing gable to centre. Rectangular 6 bays, central carriage doors**

**Grid Reference:** TQ0216357564 - Centred

**Square:** TQ05NW

**Condition:**

**NMR No:**

**Ownership:** Single

**File No:**

**Photo Files:**

**Scheduling**

**SAM No:** Whole Antiquity?:

### Summary

Evidence:	Type (Old):	Preferred Type:	Non-Preferred	General	Specific Period:
-----------	-------------	-----------------	---------------	---------	------------------

**Description:**

EXTANT BUILDING		TIMBER FRAMED BARN		Post Medieval	17th Century
-----------------	--	--------------------	--	---------------	--------------

Probable Description

EXTANT BUILDING		BARN		Post Medieval	19th Century
-----------------	--	------	--	---------------	--------------

Probable Description

### Location

**County:** Surrey

**District:** Woking

**New Parish:** Woking

**Old Parish:**

### Environment

**Land Use:** building

**Geology:**

**Height:** m

### Protection Status

**Status:** Listed Building

**Protection Grade:** 2

**Date Applied:** 1984 **Date**

**Address:** Hoe Bridge House,  
Hoe Bridge Road  
Old Woking  
Surrey  
GU22 8BF

**Description:** BARN 50 YARDS EAST OF HOE BRIDGE HOUSE, Old Bridge Road, Old Woking

### Archaeological History

Activity:	Year:	Who:	Organisation:
-----------	-------	------	---------------

### Related SMRs

**Type:** **SMR No.:**

### Descriptive Text

TQ 05NW BOROUGH OF WOKING HOE BRIDGE ROAD,  
OLD WOKING

6/72 Barn 50 yards east  
of Hoe Bridge House

II

Barn. C17. Timber frame on brick plinth, weatherboard cladding, brick infill to gable ends; plain tiled roof with oversailing gable to centre. Rectangular 6 bays, central carriage doors with 2 casement windows to either side. 5 Queen strut trusses. Late C19 tile hung and timber barn to the rear, at right angles.

Listing NGR: TQ0216357564

## Surrey's Sites and Monuments Record

**SMR No: 13345 - Barn. 17th century. Timber frame on brick plinth, weatherboard cladding, brick infill to gable ends; plain tiled roof with oversailing gable to centre. Rectangular 6 bays, central carriage doors**

*Source:*

*Date:* 31/01/2006

*Compiler:*

**Type:**

**Period:**

**Amended:**





## Surrey's Sites and Monuments Record



**SMR No: 13355 - House. Early 18th century. Timber framed core, brick clad, plain tiled roof with end stacks and ridge stack to right of centre. 2 storeys with brick string course over ground floor. Mixed**

**Type:**

**Period:**

**Amended:**

## Surrey's Sites and Monuments Record

**SMR No: 13356 - Barn. 17th century. Timber framed on brick plinth, weatherboard cladding restored plain tiled roof. Rectangular, 3 bays with opposing centre carriage opening. Queen post construction.**

**Grid Reference:** TQ0302257187 - Centred

**Square:** TQ05NW

**Condition:**

**NMR No:**

**Ownership:** Single

**File No:**

**Photo Files:**

### Scheduling

**SAM No:** Whole Antiquity?:

### Summary

Evidence:	Type (Old):	Preferred Type:	Non-Preferred	General	Specific Period:
-----------	-------------	-----------------	---------------	---------	------------------

#### Description:

EXTANT BUILDING		BARN		Post Medieval	18th Century
-----------------	--	------	--	---------------	--------------

Probable Description

EXTANT BUILDING		TIMBER FRAMED BARN		Post Medieval	17th Century
-----------------	--	-----------------------	--	---------------	--------------

Probable Description

### Location

**County:** Surrey

**District:** Woking

**New Parish:**

**Old Parish:**

### Environment

**Land Use:** building

**Geology:**

**Height:** m

### Protection Status

**Status:** Listed Building

**Protection Grade:** 2

**Date Applied:** 1953

**Date**

**Address:** Woking Park Farm, Carters Lane

Woking

Surrey

GU22 8JG

**Description:** BARN 80 YARDS SOUTH WEST OF WOKING PARK FARM HOUSE, Carters Lane, Woking

### Archaeological History

Activity:	Year:	Who:	Organisation:
-----------	-------	------	---------------

### Related SMRs

**Type:** **SMR No.:**

### Descriptive Text

TQ 05NW BOROUGH OF WOKING CARTERS LANE

6/18

Barn 80 yards south west  
of Woking Park Farm House 22/7/53

II

Barn. C17. Timber framed on brick plinth, weatherboard cladding restored plain tiled roof. Rectangular, 3 bays with opposing centre carriage opening. Queen post construction.

Listing NGR: TQ0302257187

**Source:**

**Date:** 31/01/2006

**Compiler:**

## Surrey's Sites and Monuments Record



**SMR No: 13356 - Barn. 17th century. Timber framed on brick plinth, weatherboard cladding restored plain tiled roof. Rectangular, 3 bays with opposing centre carriage opening. Queen post construction.**

**Type:**

**Period:**

**Amended:**



## Surrey's Sites and Monuments Record

**SMR No: 13362 - Church. C12, chancel addition C13, tower C15, south porch C16. Vestry added and Church restored in 1886. Mortar rendered rubblestone with carstone in nave walling, freestone ashlar to tower,**

**Grid Reference:** TQ0208456845 - Centred

**Square:** TQ05NW

**Condition:**

**NMR No:**

**Ownership:** Single

**File No:**

**Photo Files:**

**Scheduling**

**SAM No:**

**Whole Antiquity?:**

### Summary

Evidence:	Type (Old):	Preferred Type:	Non-Preferred	General	Specific Period:
<b>Description:</b>					
EXTANT BUILDING		COMMEMORATIVE MONUMENT		Post Medieval	19th Century
Aspect of Site					
EXTANT BUILDING		COMMEMORATIVE MONUMENT		Post Medieval	17th Century
Aspect of Site					
EXTANT BUILDING		PLAQUE		Post Medieval	17th Century
Aspect of Site					
EXTANT BUILDING		PLAQUE		Post Medieval	18th Century
Aspect of Site					
EXTANT BUILDING		COMMEMORATIVE MONUMENT		Post Medieval	18th Century
Aspect of Site					
EXTANT BUILDING		COMMEMORATIVE BRASS		Post Medieval	16th Century
Aspect of Site					
EXTANT BUILDING		OBELISK		Post Medieval	18th Century
Aspect of Site					
EXTANT BUILDING		CHURCH		Medieval	13th Century
Probable Description					
EXTANT BUILDING		CHURCH		Medieval	15th Century
Probable Description					
EXTANT BUILDING		CHURCH		Post Medieval	16th Century
Probable Description					
EXTANT BUILDING		CHURCH		Post Medieval	19th Century
Probable Description					
EXTANT BUILDING		CHURCH		Medieval	12th Century
Probable Description					

### Location

**County:** Surrey

**District:** Woking

**New Parish:**

**Old Parish:**

### Environment

**Land Use:** building

**Geology:**

## Surrey's Sites and Monuments Record

**SMR No: 13362 - Church. C12, chancel addition C13, tower C15, south porch C16. Vestry added and Church restored in 1886. Mortar rendered rubblestone with carstone in nave walling, freestone ashlar to tower,**

**Height:** m

### Protection Status

**Status:** Listed Building

**Protection Grade:** 1

**Date Applied:** 1953 **Date:**

**Type:** **Period:**

**Address:** Church Street, Old Woking  
Woking  
Surrey  
GU22 9JF

**Description:** CHURCH OF ST PETER, Church Street, Old Woking

### Archaeological History

**Activity:** **Year:** **Who:** **Organisation:**

### Related SMRs

**Type:** **SMR No.:**  
453

### Descriptive Text

TQ 05NW BOROUGH OF WOKING CHURCH STREET (east side)

OLD WOKING

6/37 Church of St. Peter

22/7/53 GV I

Church. C12, chancel addition C13, tower C15, south porch C16. Vestry added and Church restored in 1886. Mortar rendered rubblestone with carstone in nave walling, freestone ashlar to tower, brick south porch, rendered chancel and flint vestry; plain tiled roofs. West tower, 3 bay nave, south aisle and porch, chancel to east with vestry addition to north corner. 2 stage tower, angle buttresses to first stage containing tiles and brickwork, brick dressed square casement window over arched west door. Battlemented unbuttressed stage above with clock face on north and west sides. South porch with centre roll moulded depressed arch to door, niches to either side, crowstepped gable above. C13 Lancet windows to south side of chancel, renewed 3 light window to east with curvilinear tracery, renewed C15 windows to south aisle. West door within the tower c1100, oak with large iron C straps and horizontal bands in roll moulded arched surround with cushion capitals to piers. Octagonal piers to south aisle arcade, 3 crown post trusses to nave roof, chancel arch doubled chamfered to choir, single chamfer to nave.

Fittings: Arcaded west gallery dated 1622, pulpit in similar style, although altered, having lozenge patterning. Nave font C19, stone decorated Gothic style, bowl on stem with surrounding marble columns. Some late mediaeval pews survive, the remainder are copies.

Monuments: Chancel North wall: Sophia Flayer Jervis died 1834: Grey and white marble, draped female figure on coffin. South wall: Johannes Lloyd, died 1663: stone artisan tablet with open pediment enclosing smaller segmental pediment to top, strapwork decoration, central black marble tablet. Nave: North wall: William Harvest, died 1741, grey marble panel, flanking piers and crowning acorn. Reverend R. Emily, died 1792 by R. Westmacott Snr; White marble, fluted piers flanking a pedimented niche, central draped urns, scrolls to cill. South Aisle: South wall: Thomas Bund, died 1776, grey and white marble obelisk top winged cherubs heads below. John Merest, died 1752, white marble, fluted Ionic pilasters with flanking scrolls, crowning cherubs heads either side of a coat of arms, gadrooning to base.

Brasses: To John Shadhet, died 1527, Isabelle and Henry Purdon died 1523: standing figures with hands folded in prayer.

Listing NGR: TQ0208456845

*Source:*

*Date:* 31/01/2006

*Compiler:*

## Surrey's Sites and Monuments Record

**SMR No: 13363 - House. Mid 18th century. Incised render below, brick above; plain tile roof with end stack and ridge stacks to right. 3 storeys, wooden eaves moulding rendered flat band over ground floor, brick**

**Grid Reference:** TQ0207656873 - Centred

**Square:** TQ05NW

**Condition:**

**NMR No:**

**Ownership:** Single

**File No:**

**Photo Files:**

**Scheduling**

**SAM No:** Whole Antiquity?:

### Summary

Evidence:	Type (Old):	Preferred Type:	Non-Preferred	General	Specific Period:
Description:					
EXTANT BUILDING		HOUSE		Post Medieval	18th Century

Probable Description

### Location

**County:** Surrey

**District:** Woking

**New Parish:**

**Old Parish:**

### Environment

**Land Use:** building

**Geology:**

**Height:** m

### Protection Status

**Status:** Listed Building

**Protection Grade:** 2

**Date Applied:** 1984 **Date**

**Address:** Weylea Church Street, Old Woking  
Woking  
Surrey  
GU22 9JF

**Description:** WEYLEA, Church Street, Old Woking

### Archaeological History

Activity:	Year:	Who:	Organisation:

### Related SMRs

**Type:** **SMR No.:**

### Descriptive Text

TQ 05NW	BOROUGH OF WOKING	CHURCH STREET, OLD WOKING
6/40	Weylea	
GV	II	

House. Mid C18. Incised render below, brick above; plain tile roof with end stack and ridge stacks to right. 3 storeys, wooden eaves moulding rendered flat band over ground floor, brick plat band over first floor; 5 bays, C19 sash windows, rendered heads to those on first floor. 4 panelled door to left with carved fan above under flat hood on fine foliage carved brackets and cherub heads. Blocked windows to the rear.

The house forms a group with the Church of St. Peter.

Listing NGR: TQ0207656873

**Source:**

**Date:** 31/01/2006

**Compiler:**



## Surrey's Sites and Monuments Record

**SMR No: 13379 - House c1800. Colourwashed brick, hipped plain tiled roof, end stacks to left and right. 2 storeys with rendered plat band between; 3 bays, glazing bar sash windows. Central half glazed door**

**Grid Reference:** TQ0202456852 - Centred

**Square:** TQ05NW

**Condition:**

**NMR No:**

**Ownership:** Single

**File No:**

**Photo Files:**

### Scheduling

**SAM No:** Whole Antiquity?:

### Summary

Evidence:	Type (Old):	Preferred Type:	Non-Preferred	General	Specific Period:
-----------	-------------	-----------------	---------------	---------	------------------

#### Description:

EXTANT BUILDING		VICARAGE		Post Medieval	19th Century
-----------------	--	----------	--	---------------	--------------

Probable Description

EXTANT BUILDING		HOUSE		Post Medieval	18th Century
-----------------	--	-------	--	---------------	--------------

Probable Description

### Location

**County:** Surrey

**District:** Woking

**New Parish:**

**Old Parish:**

### Environment

**Land Use:** building

**Geology:**

**Height:** m

### Protection Status

**Status:** Listed Building

**Protection Grade:** 2

**Date Applied:** 1953 **Date**

**Address:** The Old Vicarage, Church Street, Old Woking  
Woking  
Surrey  
GU22 9JF

**Description:** THE OLD VICARAGE, Church Street, Old Woking

### Archaeological History

Activity:	Year:	Who:	Organisation:
-----------	-------	------	---------------

### Related SMRs

**Type:** **SMR No.:**

### Descriptive Text

TQ 05NW (west side) 6/36	BOROUGH OF WOKING OLD WOKING	CHURCH STREET The Old Vicarage 22/7/53	II GV
--------------------------------	---------------------------------	---	-------

House c1800. Colourwashed brick, hipped plain tiled roof, end stacks to left and right. 2 storeys with rendered plat band between; 3 bays, glazing bar sash windows. Central half glazed door under flat porch hood on chamfered wooden supports.

Forms a group with the Church of St. Peter.

Listing NGR: TQ0202456852

**Source:**

**Date:** 31/01/2006

## Surrey's Sites and Monuments Record



**SMR No: 13379 - House c1800. Colourwashed brick, hipped plain tiled roof, end stacks to left and right. 2 storeys with rendered plat band between; 3 bays, glazing bar sash windows. Central half glazed door**

*Compiler:*

**Type:**

**Period:**

**Amended:**

## Surrey's Sites and Monuments Record

**SMR No: 13380 - Chest tomb. 1798 dedicated to Robert Hunt. Stone, plain sides, verniculated blocks to corner piers; flat top.**

**Grid Reference:** TQ0210856854 - Centred

**Square:** TQ05NW

**Condition:**

**NMR No:**

**Ownership:** Single

**File No:**

**Photo Files:**

**Scheduling**

**SAM No:** Whole Antiquity?:

### Summary

Evidence:	Type (Old):	Preferred Type:	Non-Preferred	General	Specific Period:
Description:					
EXTANT BUILDING		CHEST TOMB		Post Medieval	18th Century

Probable Description

### Location

**County:** Surrey

**District:** Woking

**New Parish:**

**Old Parish:**

### Environment

**Land Use:** building

**Geology:**

**Height:** m

### Protection Status

**Status:** Listed Building

**Protection Grade:** 2

**Date Applied:** 1984

**Date**

**Address:** The Old Vicarage, Church Street, Old Woking  
Woking  
Surrey  
GU22 9JF

**Description:** HUNT TOMB 10 YARDS NORTH EAST OF CHANCEL OF CHURCH OF ST PETER, Church Street,

### Archaeological History

**Activity:**

**Year:**

**Who:**

**Organisation:**

### Related SMRs

**Type:** SMR No.:

### Descriptive Text

TQ 05NW BOROUGH OF WOKING CHURCH STREET, OLD WOKING  
6/39 Hunt Tomb 10 yards north  
east of Chancel of  
Church of St. Peter

GV

II

Chest tomb. 1798 dedicated to Robert Hunt. Stone, plain sides, verniculated blocks to corner piers; flat top.

Listing NGR: TQ0210856854

*Source:*

*Date:* 31/01/2006

*Compiler:*



## Surrey's Sites and Monuments Record

**SMR No: 13381 - House. 16th century. Timber framed, encased in whitewashed incised render; plain tiled roofs; 2 gables fronting the street; rendered stack in roof valley, and ridge stack to right. 2 storeys**

**Grid Reference:** TQ0205556894 - Centred

**Square:** TQ05NW

**Condition:**

**NMR No:**

**Ownership:** Single

**File No:**

**Photo Files:**

**Scheduling**

**SAM No:** Whole Antiquity?:

### Summary

Evidence:	Type (Old):	Preferred Type:	Non-Preferred	General	Specific Period:
-----------	-------------	-----------------	---------------	---------	------------------

**Description:**

EXTANT BUILDING		TIMBER FRAMED HOUSE		Post Medieval	16th Century
-----------------	--	---------------------	--	---------------	--------------

Probable Description

EXTANT BUILDING		HOUSE		Post Medieval	20th Century
-----------------	--	-------	--	---------------	--------------

Probable Description

### Location

**County:** Surrey

**District:** Woking

**New Parish:**

**Old Parish:**

### Environment

**Land Use:** building

**Geology:**

**Height:** m

### Protection Status

**Status:** Listed Building

**Protection Grade:** 2

**Date Applied:** 1984

**Date**

**Address:** Church Cottage, Church Street, Old Woking  
Woking  
Surrey  
GU22 9JE

**Description:** CHURCH COTTAGE, Church Street, Old Woking

### Archaeological History

Activity:	Year:	Who:	Organisation:
-----------	-------	------	---------------

### Related SMRs

**Type:** SMR No.:

### Descriptive Text

TQ 05NW BOROUGH OF WOKING CHURCH STREET  
6/41 Church Cottage  
II

House. C16. Timber framed, encased in whitewashed incised render; plain tiled roofs; 2 gables fronting the street; rendered stack in roof valley, and ridge stack to right. 2 storeys quoined corners; 2 glazing bar sash windows in strap-work surrounds across the first floor (one in each gable); ground floor windows with raised keystones. 4 panel door to left of centre under flat porch with tuscan piers on pedestals having dentilled cornice above. C20 extensions to rear

Interior: Timber framing visible.

**Source:**



## Surrey's Sites and Monuments Record

**SMR No: 13381 - House. 16th century. Timber framed, encased in whitewashed incised render; plain tiled roofs; 2 gables fronting the street; rendered stack in roof valley, and ridge stack to right. 2 storeys**

Listing NGR: TQ0205556894 Date: 31/01/2006

*Compiler:*

**Type:**

**Period:**

**Amended:**

## Surrey's Sites and Monuments Record

**SMR No: 13406 - House. 17th century Brick, plain tiled roof with tile-hung gable ends; stacks to rear left and right of centre. L-shaped with wing to rear left; 2 storeys and attic in gable front break to left, 2**

**Grid Reference:** TQ0214157127 - Centred

**Square:** TQ05NW

**Condition:**

**NMR No:**

**Ownership:** Single

**File No:**

**Photo Files:**

**Scheduling**

**SAM No:** Whole Antiquity?:

### Summary

Evidence:	Type (Old):	Preferred Type:	Non-Preferred	General	Specific Period:
Description:					
EXTANT BUILDING		HOUSE		Post Medieval	17th Century

Probable Description

### Location

**County:** Surrey

**District:** Woking

**New Parish:**

**Old Parish:**

### Environment

**Land Use:** building

**Geology:**

**Height:** m

### Protection Status

**Status:** Listed Building

**Protection Grade:** 2

**Date Applied:** 1953 **Date**

**Address:** 215 Old Woking Road  
Woking  
Surrey  
GU22 8JJ

**Description:** THE OLD HOUSE COTTAGE AND THE OLD HOUSE, No. 215 Old Woking Road, Woking

### Archaeological History

**Activity:** **Year:** **Who:** **Organisation:**

### Related SMRs

**Type:** **SMR No.:**

### Descriptive Text

TQ 05NW BOROUGH OF WOKING OLD WOKING ROAD (east side)  
6/101 No. 215 (The Old House 22/7/53 Cottage and The Old  
House)

House. C17 Brick, plain tiled roof with tile-hung gable ends; stacks to rear left and right of centre. L-shaped with wing to rear left; 2 storeys and attic in gable front break to left, 2 storeys to right. 3 C19 casements across the first floor; C20 part glazed door in brick porch with hipped roof in angle of break to left of centre. Blocked door on first floor left of left hand return front.

Listing NGR: TQ0214157127

**Source:**

**Date:** 31/01/2006

**Compiler:**



## Surrey's Sites and Monuments Record

**SMR No: 13480 - Six headstones and one associated footstone. Mid- and late-18th century. Ashlar slabs with shaped tops; well-carved commemorative inscriptions and relief carving to heads of stones. From the**

**Grid Reference:** TQ0208956862 - Centred

**Square:** TQ05NW

**Condition:**

**NMR No:**

**Ownership:** Single

**File No:**

**Photo Files:**

**Scheduling**

**SAM No:**

**Whole Antiquity?:**

### Summary

Evidence:	Type (Old):	Preferred Type:	Non-Preferred	General	Specific Period:
Description:					
EXTANT BUILDING		GRAVESTONE		Post Medieval	18th Century

Probable Description

### Location

**County:** Surrey

**District:** Woking

**New Parish:** Woking

**Old Parish:**

### Environment

**Land Use:** churchyard

**Geology:**

**Height:** m

### Protection Status

**Status:** Listed Building

**Protection Grade:** 2

**Date Applied:** 1999

**Date**

**Address:** St. Peters Church, Church Street  
Woking  
Surrey

**Description:** 6 HEADSTONES AND 1 FOOTSTONE IN ST PETERS CHURCHYARD, Church Street, Woking

### Archaeological History

**Activity:**

**Year:**

**Who:**

**Organisation:**

### Related SMRs

**Type:** SMR No.:

### Descriptive Text

TQ05NW

WOKING

71/6/10018

CHURCH STREET

6 headstones and 1

footstone in St Peter's churchyard

GV II

Six headstones and one associated footstone. Mid- and late-C18. Ashlar slabs with shaped tops; well-carved commemorative inscriptions and relief carving to heads of stones. From the south, the headstones commemorate: 1) William Harris d 1786 with carving at top of skull and cross bones below drapes; 2) Ann, wife of William Harris, d 1766, with skull at top; 3) John Harris d 17-6 with cherub at top; 4) Dorothy, wife of John Harris and daughter of Thomas and Sarah Hoade (see below); 5) Thomley Mealman, with cherub at top; 6) Sarah Hoade d 1780, with neo-classical carving at top. 7) Footstone of Dorothy Harris tomb is set to east of headstone and has matching shaped top and the letters "DH". (The dated footstone of Sarah Hoade rests against the churchyard wall.) A group of fine mid- and late-C18 tombstones.

Listing NGR: TQ0208956862



## Surrey's Sites and Monuments Record

**SMR No: 13480 - Six headstones and one associated footstone. Mid- and late-18th century. Ashlar slabs with shaped tops; well-carved commemorative inscriptions and relief carving to heads of stones. From the**

*Source:*

*Date:* 31/01/2006

*Compiler:*

**Type:**

**Period:**

**Amended:**

## Surrey's Sites and Monuments Record

**SMR No: 13481 - Headstone of James Hene. Probably early-18th century. Ashlar slab with moulded edge and shaped top. The central inscription panel is bow-fronted with worn lettering. It is encompassed by a**

**Grid Reference:** TQ0208056864 - Centred

**Square:** TQ05NW

**Condition:**

**NMR No:**

**Ownership:** Single

**File No:**

**Photo Files:**

**Scheduling**

**SAM No:**

**Whole Antiquity?:**

### Summary

Evidence:	Type (Old):	Preferred Type:	Non-Preferred	General	Specific Period:
Description:					
EXTANT BUILDING		GRAVESTONE		Post Medieval	18th Century

Probable Description

### Location

**County:** Surrey

**District:** Woking

**New Parish:**

**Old Parish:**

### Environment

**Land Use:** building

**Geology:**

**Height:** m

### Protection Status

**Status:** Listed Building

**Protection Grade:** 2

**Date Applied:** 1999

**Date**

**Address:** St. Peters Church, Church Street,  
Woking  
Surrey

**Description:** HEADSTONE OF JAMES HEAL IN ST PETERS CHURCHYARD, Church Street, Woking

### Archaeological History

**Activity:**

**Year:**

**Who:**

**Organisation:**

### Related SMRs

**Type:** SMR No.:

### Descriptive Text

TQ05NW WOKING  
71/6/10019 CHURCH STREET  
Headstone of James Hene  
in St Peter's churchyard

GV II

Headstone of James Hene. Probably early-C18. Ashlar slab with moulded edge and shaped top. The central inscription panel is bow-fronted with worn lettering. It is encompassed by a scrolled border with urn at top and outer border of relief-carved flowers, foliage and cherubs. A fine early-C18 headstone.

Listing NGR: TQ0208056864

*Source:*

*Date:* 31/01/2006

*Compiler:*

## Surrey's Sites and Monuments Record

**SMR No: 13482 - Chest tomb. c 1748. Ashlar. Stone base; chamfered plinth; gadrooned corner piers with moulded bases and deep cornices; flat top with moulded edge; plain side-panels, that on north side with**

**Grid Reference:** TQ0210956856 - Centred

**Square:** TQ05NW

**Condition:**

**NMR No:**

**Ownership:** Single

**File No:**

**Photo Files:**

**Scheduling**

**SAM No:** Whole Antiquity?:

### Summary

Evidence:	Type (Old):	Preferred Type:	Non-Preferred	General	Specific Period:
Description:					
EXTANT BUILDING		CHEST TOMB		Post Medieval	18th Century

Probable Description

### Location

**County:** Surrey

**District:** Woking

**New Parish:**

**Old Parish:**

### Environment

**Land Use:** building

**Geology:**

**Height:** m

### Protection Status

**Status:** Listed Building

**Protection Grade:** 2

**Date Applied:** 1999

**Date**

**Address:** St. Peters Church, Church Street, Old Woking  
Woking  
Surrey

**Description:** TOMB OF JOHN RAWLINGS ST PETERS CHURCHYARD, Church Street, Woking

### Archaeological History

Activity:	Year:	Who:	Organisation:

### Related SMRs

**Type:** SMR No.:

### Descriptive Text

TQ05NW WOKING  
71/6/10016 CHURCH STREET  
Tomb of John Rawlings,  
St Peter's churchyard

GV II

Chest tomb. c 1748. Ashlar. Stone base; chamfered plinth; gadrooned corner piers with moulded bases and deep cornices; flat top with moulded edge; plain side-panels, that on north side with well-carved commemorative inscription t~ John Rawlings, "of this parish gen: who died March ye 8:1748. Aged 56 years". Top slab also inscribed, but illegible. A fine mid-C18 chest tomb.  
Listing NGR: TQ0210956856

**Source:**

**Date:** 31/01/2006

**Compiler:**



## Surrey's Sites and Monuments Record



**SMR No: 13482 - Chest tomb. c 1748. Ashlar. Stone base; chamfered plinth; gadrooned corner piers with moulded bases and deep cornices; flat top with moulded edge; plain side-panels, that on north side with**

**Type:**

**Period:**

**Amended:**

## Surrey's Sites and Monuments Record

**SMR No: 13485 - Farmhouse, now divided. 16th century with mid 19th century additions to the rear. Timber framed, brick infill, brick extensions; plain tiled roof, mostly burnt, with detached end stack to right, end**

**Grid Reference:** TQ0306557213 - Centred

**Square:** TQ05NW

**Condition:**

**NMR No:**

**Ownership:** Single

**File No:**

**Photo Files:**

### Scheduling

**SAM No:** Whole Antiquity?:

### Summary

Evidence:	Type (Old):	Preferred Type:	Non-Preferred	General	Specific Period:
<b>Description:</b>					
EXTANT BUILDING		FARMHOUSE		Post Medieval	19th Century
Aspect of Site					
EXTANT BUILDING		FARMHOUSE		Post Medieval	16th Century
Probable Description					
EXTANT BUILDING		TIMBER FRAMED HOUSE		Post Medieval	16th Century
Probable Description					

### Location

**County:** Surrey

**District:** Woking

**New Parish:** Woking

**Old Parish:**

### Environment

**Land Use:** building

**Geology:**

**Height:** m

### Protection Status

**Status:** Listed Building

**Protection Grade:** 2

**Date Applied:** 1953 **Date**

**Address:** Park Farm House, Carters Lane  
Woking  
Surrey  
GU22 8JG

**Description:** WOKING PARK FARM HOUSE, Carters Lane, Woking

### Archaeological History

**Activity:** **Year:** **Who:** **Organisation:**

### Related SMRs

**Type:** **SMR No.:**

### Descriptive Text

TQ 05NW BOROUGH OF WOKING CARTERS LANE  
6/17 Woking Park Farm House 22/7/53 II

Farmhouse, now divided. C16 with mid C19 additions to the rear. Timber framed, brick infill, brick extensions; plain tiled roof, mostly burnt, with detached end stack to right, end stack to left and central ridge stack. 2 storeys, casement windows now boarded up, 6 across the first floor, boarded up doors to left and right of centre.

At time of resurvey the house was in a derelict condition.

Listing NGR: TQ0306557213

## Surrey's Sites and Monuments Record



**SMR No: 13485 - Farmhouse, now divided. 16th century with mid 19th century additions to the rear. Timber framed, brick infill, brick extensions; plain tiled roof, mostly burnt, with detached end stack to right, end**

*Source:*

*Date:* 31/01/2006

*Compiler:*

**Type:**

**Period:**

**Amended:**

## Surrey's Sites and Monuments Record

**SMR No: 13490 - Chest Tomb. c1800 dedicated to John Vincent. Stone, panelled sides and corner piers, flat top.**

**Grid Reference:** TQ0208856825 - Centred

**Square:** TQ05NW

**Condition:**

**NMR No:** **Ownership:** Single

**File No:** **Photo Files:**

### Scheduling

**SAM No:** **Whole Antiquity?:**

### Summary

Evidence:	Type (Old):	Preferred Type:	Non-Preferred	General	Specific Period:
Description:					
EXTANT BUILDING		CHEST TOMB		Post Medieval	18th Century

Probable Description

### Location

**County:** Surrey

**District:** Woking

**New Parish:** Woking

**Old Parish:**

### Environment

**Land Use:** churchyard

**Geology:**

**Height:** m

### Protection Status

**Status:** Listed Building

**Protection Grade:** 2

**Date Applied:** 1984 **Date**

**Address:** Church of St. Peter, Church Street, Old Woking  
Woking  
Surrey  
GU22 9JF

**Description:** VINCENT TOMB 1 YARD SOUTH EAST OF SOUTH CHAPEL OF CHURCH OF ST PETER, Church

### Archaeological History

Activity:	Year:	Who:	Organisation:

### Related SMRs

**Type:** **SMR No.:**

### Descriptive Text

TQ 05NW BOROUGH OF WOKING CHURCH STREET,  
OLD WOKING

6/38 Vincent Tomb 1 yard south  
east of South Chapel of  
Church of St. Peter

GV II

Chest Tomb. c1800 dedicated to John Vincent. Stone, panelled sides and corner piers, flat top.

Listing NGR: TQ0208856825

*Source:*

*Date:* 31/01/2006

*Compiler:*



## Surrey's Sites and Monuments Record

**SMR No: 13491 - House, now divided. 16th century with 19th century additions. Timber framed brick cladding to right, rendered to left; plain tiled roofs with stack to left of centre. Wey Cottage to left: 2**

**Grid Reference:** TQ0205456903 - Centred

**Square:** TQ05NW

**Condition:**

**NMR No:**

**Ownership:** Single

**File No:**

**Photo Files:**

**Scheduling**

**SAM No:** Whole Antiquity?:

### Summary

Evidence:	Type (Old):	Preferred Type:	Non-Preferred	General	Specific Period:
<b>Description:</b>					
EXTANT BUILDING		TIMBER FRAMED HOUSE		Post Medieval	16th Century
Aspect of Site					
EXTANT BUILDING		HOUSE		Post Medieval	19th Century
Aspect of Site					
EXTANT BUILDING		HOUSE		Post Medieval	16th Century

Probable Description

### Location

**County:** Surrey

**District:** Woking

**New Parish:**

**Old Parish:**

### Environment

**Land Use:** building

**Geology:**

**Height:** m

### Protection Status

**Status:** Listed Building

**Protection Grade:** 2

**Date Applied:** 1984 **Date**

**Address:** Lea Cottage, Church Street, Old Woking  
Woking  
Surrey  
GU22 9JE

**Description:** LEA COTTAGE AND WEY COTTAGE, Church Street, Woking

### Archaeological History

**Activity:** **Year:** **Who:** **Organisation:**

### Related SMRs

**Type:** **SMR No.:**

### Descriptive Text

TQ 05NW BOROUGH OF WOKING CHURCH STREET  
(west side)  
6/42 Wey Cottage and  
Lea Cottage

II

House, now divided. C16 with C19 additions. Timber framed brick cladding to right, rendered to left; plain tiled roofs with stack to left of centre. Wey Cottage to left: 2 storeys with attic under tile hung dormer, flat band over ground floor, gable front bay to left. 3 C20 casement windows across the first floor; glazed door to left end in catslide extension,

## Surrey's Sites and Monuments Record

**SMR No: 13491 - House, now divided. 16th century with 19th century additions. Timber framed brick cladding to right, rendered to left; plain tiled roofs with stack to left of centre. Wey Cottage to left: 2 further part glazed door to centre under gabled porch on brick piers. Timber frame exposed to rear.**

Lea Cottage to right: gable front break, 2 C20 casements across the first floor. Part glazed door in tiled gable porch in wooden supports. Catslide to rear.

Listing NGR: TQ0205456903

**Type:**

**Period:**

*Source:*

*Date:* 31/01/2006

*Compiler:*

**Amended:**

## Surrey's Sites and Monuments Record

**SMR No: 14377 - The houses and plots of the village lay along both sides of the eastern end of the High Street, between TQ 0176 5689 and TQ 0208 5696, as shown on the Rocque map of 1765 and the Woking tithe**

**Grid Reference:** TQ02005695 - Centred

**Square:** TQ05NW

**Condition:**

**NMR No:**

**Ownership:** Single

**File No:**

**Photo Files:**

**Scheduling**

**SAM No:**

**Whole Antiquity?:**

### Summary

Evidence:	Type (Old):	Preferred Type:	Non-Preferred	General	Specific Period:
Description:					
BUILDING		VILLAGE	Inhabited Medieval Village	Medieval	Medieval 1066-1540
Probable Description					
DOCUMENTARY EVIDENCE		VILLAGE		Post Medieval	Post Medieval Post 1540
Probable Description					

### Location

**County:** Surrey

**District:** Woking

**New Parish:** Woking

**Old Parish:** Woking

### Environment

**Land Use:** built over

**Geology:**

**Height:** 24m

### Protection Status

**Status:**

**Protection Grade:**

**Date Applied:**

**Date**

**Address:**

**Description:**

### Archaeological History

**Activity:** **Year:** **Who:** **Organisation:**

### Related SMRs

**Type:** **SMR No.:**

### Descriptive Text

Woking Village

The houses and plots of the village lay along both sides of the eastern end of the High Street, between TQ 0176 5689 and TQ 0208 5696, as shown on the Rocque map of 1765 and the Woking tithe map of the 1840s. Two lanes led south from the High Street: the eastern one that led to the Church, which had house plots along both sides, and the western one that led to the bridge. The village was bounded by the river Wey to the south, the common fields to the north, Woking Park to the east and, possibly, by land vulnerable to flooding in the west. Several old cottages remain amongst modern building development which has expanded northwards.

*Source:*

*Date:* 24/04/2007

*Compiler:* Emily Brants

## Surrey's Sites and Monuments Record

**SMR No: 14378 - A bridge, pons de Wockyng, is mentioned in 1354 and was probably on the site of the modern bridge that crosses the river Wey south of the village. The floodplain is 700m wide here, and a**

**Grid Reference:** TQ01915680 - Centred

**Square:** TQ05NW

**Condition:**

**NMR No:**

**Ownership:** Single

**File No:**

**Photo Files:**

**Scheduling**

**SAM No:**

**Whole Antiquity?:**

### Summary

Evidence:	Type (Old):	Preferred Type:	Non-Preferred	General	Specific Period:
Description:					
DOCUMENTARY EVIDENCE		BRIDGE		Medieval	Medieval 1066-1540
Probable Description					
BUILDING		ROAD BRIDGE		Post Medieval	Post Medieval Post 1540
Probable Description					

### Location

**County:** Surrey

**District:** Woking

**New Parish:** Woking

**Old Parish:** Woking

### Environment

**Land Use:** thoroughfare

**Geology:**

**Height:** 24m

### Protection Status

**Status:**

**Protection Grade:**

**Date Applied:**

**Date**

**Address:**

**Description:**

### Archaeological History

**Activity:** **Year:** **Who:** **Organisation:**

### Related SMRs

**Type:** **SMR No.:**

### Descriptive Text

Woking Bridge

A bridge, pons de Wockyng, is mentioned in 1354 and was probably on the site of the modern bridge that crosses the river Wey south of the village. The floodplain is 700m wide here, and a road may also of required causeways to maintain its use.

*Source:*

*Date:* 24/04/2007

*Compiler:* Emily Brants



## Surrey's Sites and Monuments Record

**SMR No: 14380 - The Road from Woking to Chertsey ran between the common fields and Woking Park, according to the Woking tithe map of the 1840s, and crossed the Hoe stream by a bridge which was**

**Grid Reference:** TQ02095745 - Centred

**Square:** TQ05NW

**Condition:**

**NMR No:**

**Ownership:** Single

**File No:**

**Photo Files:**

**Scheduling**

**SAM No:**

**Whole Antiquity?:**

### Summary

Evidence:	Type (Old):	Preferred Type:	Non-Preferred	General	Specific Period:
Description:					
STRUCTURE		ROAD BRIDGE		Post Medieval	Post Medieval Post 1540
Probable Description					
DOCUMENTARY EVIDENCE		ROAD BRIDGE		Post Medieval	Post Medieval Post 1540
Probable Description					

### Location

**County:** Surrey

**District:** Woking

**New Parish:** Woking

**Old Parish:** Woking

### Environment

**Land Use:** thoroughfare

**Geology:**

**Height:** 25m

### Protection Status

**Status:**

**Protection Grade:**

**Date Applied:**

**Date**

**Address:**

**Description:**

### Archaeological History

**Activity:**

**Year:**

**Who:**

**Organisation:**

### Related SMRs

**Type:**

**SMR No.:**

### Descriptive Text

Hoe Bridge

The Road from Woking to Chertsey ran between the common fields and Woking Park, according to the Woking tithe map of the 1840s, and crossed the Hoe stream by a bridge which was first mentioned, as Howbridge, in 1548. The present road bridge is of modern construction

*Source:*

*Date:* 24/04/2007

*Compiler:* Emily Brants

## Surrey's Sites and Monuments Record

**SMR No: 14381** - A large farm complex is shown here on the Rocque map of 1765 and the Woking tithe map of the 1840s. The site lies immediately north-east of Woking Palace and may have been contemporary with

**Grid Reference:** TQ03505718 - Centred

**Square:** TQ05NW

**Condition:**

**NMR No:**

**Ownership:** Single

**File No:**

**Photo Files:**

### Scheduling

**SAM No:** Whole Antiquity?:

### Summary

Evidence:	Type (Old):	Preferred Type:	Non-Preferred	General	Specific Period:
Description:					
BUILDING		FARM		Post Medieval	Post Medieval Post 1540
Probable Description					
DOCUMENTARY EVIDENCE		FARM		Medieval	Medieval 1066-1540
Probable Description					

### Location

**County:** Surrey

**District:** Woking

**New Parish:** Woking

**Old Parish:** Woking

### Environment

**Land Use:** building

### Geology:

**Height:** 22m

### Protection Status

**Status:**

**Protection Grade:**

**Date Applied:** Date

**Address:**

### Description:

### Archaeological History

**Activity:** Year: Who: Organisation:

### Related SMRs

**Type:** SMR No.:

### Descriptive Text

Woking Park Farm

A large farm complex is shown here on the Rocque map of 1765 and the Woking tithe map of the 1840s. The site lies immediately north-east of Woking Palace and may have been contemporary with that complex or else pre-date it.

Parts of the present buildings are 16th century.

*Source:*

*Date:* 24/04/2007

*Compiler:* Emily Brants

## Surrey's Sites and Monuments Record

**SMR No: 14383** - A large farm complex is shown here on the Rocque map of 1765 and the Woking tithe map of the 1840s but not on a map of circa 1650 (Surrey Record Office Z113/1). Surviving parts of the present

**Grid Reference:** TQ02905777 - Centred

**Square:** TQ05NW

**Condition:**

**NMR No:**

**Ownership:** Single

**File No:**

**Photo Files:**

**Scheduling**

**SAM No:**

**Whole Antiquity?:**

### Summary

**Evidence:**

**Type (Old):**

**Preferred Type:**

**Non-Preferred**

**General**

**Specific Period:**

**Description:**

BUILDING

FARM

Post Medieval

Post Medieval Post  
1540

Probable Description

### Location

**County:** Surrey

**District:** Woking

**New Parish:** Woking

**Old Parish:** Woking

### Environment

**Land Use:** building

**Geology:**

**Height:** 25m

### Protection Status

**Status:**

**Protection Grade:**

**Date Applied:**

**Date**

**Address:**

### Description:

### Archaeological History

**Activity:**

**Year:**

**Who:**

**Organisation:**

### Related SMRs

**Type:**

**SMR No.:**

### Descriptive Text

Roundbridge Farm and Brickyard

A large farm complex is shown here on the Rocque map of 1765 and the Woking tithe map of the 1840s but not on a map of circa 1650 (Surrey Record Office Z113/1). Surviving parts of the present buildings are thought to be early 18th century. In the 1840s, a small plot immediately north of the farm was a brickyard. It was a working farm in 1994, bordered to the north by Hoe Bridge golf course.

*Source:*

*Date:* 24/04/2007

*Compiler:* Emily Brants

## Surrey's Sites and Monuments Record

**SMR No: 14386 - A large meadow within a meander of the river Wey, so named on the Woking tithe map of the 1840s. There are remains of a long channel and a long iron and brick cage with the date 1818, and with**

**Grid Reference:** TQ037574 - Centred

**Square:** TQ05NW

**Condition:**

**NMR No:**

**Ownership:** Single

**File No:**

**Photo Files:**

### Scheduling

**SAM No:** Whole Antiquity?:

### Summary

Evidence:	Type (Old):	Preferred Type:	Non-Preferred	General	Specific Period:
<b>Description:</b>					
DOCUMENTARY EVIDENCE		EEL TRAP		Post Medieval	Post Medieval Post 1540
Possible Description					
DOCUMENTARY EVIDENCE		MEADOW		Post Medieval	Post Medieval Post 1540
Possible Description					
DOCUMENTARY EVIDENCE		WEIR	River Weir	Post Medieval	Post Medieval Post 1540
Possible Description					

### Location

**County:** Surrey

**District:** Woking

**New Parish:** Woking

**Old Parish:** Woking

### Environment

**Land Use:** grassland undetermined

**Geology:**

**Height:** 20m

### Protection Status

**Status:**

**Protection Grade:**

**Date Applied:** Date

**Address:**

### Description:

### Archaeological History

**Activity:** Year: Who: Organisation:

### Related SMRs

**Type:** SMR No.:

### Descriptive Text

Eel Weir Meadow

A large meadow within a meander of the river Wey, so named on the Woking tithe map of the 1840s. There are remains of a long channel and a long iron and brick cage with the date 1818, and with holes leading to a collection pit

**Source:**

**Date:** 24/04/2007

**Compiler:** Emily Brants



## Surrey's Sites and Monuments Record

**SMR No: 14558 - A large ring-ditch at Old Woking, of some 40m internal diameter with a ditch about 2m wide.**

**Two linear features shown nearby on the photograph are modern agricultural. The photograph's**

**Grid Reference:** TQ02235722 - Centred

**Square:** **Condition:**  
**NMR No:** **Ownership:** Single  
**File No:** **Photo Files:**

### Scheduling

**SAM No:** **Whole Antiquity?:**

### Summary

Evidence:	Type (Old):	Preferred Type:	Non-Preferred	General	Specific Period:
Description: AERIAL PHOTOGRAPHIC EVIDENCE		RING DITCH		Not Known	Not Known
Aspect of Site CROPMARK Aspect of Site		RING DITCH		Not Known	Not Known

### Location

**County:** Surrey **District:** Woking  
**New Parish:** Woking **Old Parish:** Woking

### Environment

**Land Use:** cultivated land

### Geology:

**Height:** m

### Protection Status

#### Status:

#### Protection Grade:

**Date Applied:** **Date**

**Address:**

### Description:

### Archaeological History

**Activity:** **Year:** **Who:** **Organisation:**

### Related SMRs

**Type:** **SMR No.:**

### Descriptive Text

A large ring-ditch at Old Woking, of some 40m internal diameter with a ditch about 2m wide (photo on Map 17 on p.70).

Two linear features shown nearby on the photograph are modern agricultural. The photograph's reference at Swindon is TQ 0257/2: NMR 727: frame 264 taken on 22 July 1974.

**Source:**

**Date:** 20/05/2008

**Compiler:**

## Surrey's Sites and Monuments Record

**SMR No: 14558 - A large ring-ditch at Old Woking, of some 40m internal diameter with a ditch about 2m wide.**

**Two linear features shown nearby on the photograph are modern agricultural. The photograph's**

Copy of the aerial photograph from the NMR showing this feature is held by the HER (submitted by J Mansi, MoLAS).

NMR Photo ref: TQ 0257/2/265.

*Source:*

*Date:* 16/06/2008

*Compiler:* Emily Brants

**Type:**

**Period:**

**Amended:**

## Surrey's Sites and Monuments Record

**SMR No: 15096 - Remains of palace date from medieval and Tudor times, Documentation on the details of the garden.**

**Grid Reference:** TQ0291657083

**Square:**

**Condition:**

**NMR No:**

**Ownership:** Single

**File No:**

**Photo Files:**

### Scheduling

**SAM No:**

**Whole Antiquity?:**

12752

Yes

### Summary

**Evidence:**

**Type (Old):**

**Preferred Type:**

**Non-Preferred**

**General**

**Specific Period:**

**Description:**

MODIFIED  
LANDSCAPE  
Aspect of Site

GARDEN

Post Medieval

Post Medieval Post  
1540

MODIFIED  
LANDSCAPE  
Aspect of Site

FARM

Not Known

Not Known

### Location

**County:** Surrey

**District:** Woking

**New Parish:** Woking

**Old Parish:**

### Environment

**Land Use:**

**Geology:**

**Height:** m

### Protection Status

**Status:**

**Protection Grade:**

**Date Applied:**

**Date**

**Address:**

**Description:** WOKING PALACE

### Archaeological History

**Activity:**

**Year:**

**Who:**

**Organisation:**

### Related SMRs

**Type:**

**SMR No.:**

Related to

463

### Descriptive Text

Correspondence enclosing photocopy of The King's Mother: Lady Margaret Beaufort

*Source:*

*Date:* 09/08/2007

*Compiler:* P MacPhail

Map attached - found in attic of Clandon House in 1994

*Source:*

*Date:* 09/08/2007

*Compiler:* P MacPhail

## Surrey's Sites and Monuments Record

**SMR No: 15096 - Remains of palace date from medieval and Tudor times, Documentation on the details of the garden.**

Correspondence suggesting that the park be recognised as an Area of Historic Landscape Value.

*Source:*

*Date:* 09/08/2007

*Compiler:* P MacPhail

**Type:**

**Period:**

See previous re correspondence

*Source:*

*Date:* 09/08/2007

*Compiler:* P MacPhail

Unnamed report on manor and estate

*Source:*

*Date:* 03/11/2011

*Compiler:* Jennie Butler

Scheduled Ancient Monument description

*Source:* SAC 77, p 240

*Date:* 03/11/2011

*Compiler:* Jennie Butler

Map - source not given, of the Wynne Plan c 1874

*Source:*

*Date:*

**Amended:**

*Date:* 03/11/2011

*Compiler:* Jennie Butler

## Surrey's Sites and Monuments Record

**SMR No: 15785 - St Peter's Church great oak door is set in a simple rounded stone arch, probably Norman, and today measures 2.43m high by 1.49m wide. It is made up of four counter rebated planks of differing**

**Grid Reference:** TQ02035682 - Centred

**Square:**

**Condition:**

**NMR No:**

**Ownership:** Single

**File No:**

**Photo Files:**

**Scheduling**

**SAM No:**

**Whole Antiquity?:**

### Summary

Evidence:	Type (Old):	Preferred Type:	Non-Preferred	General	Specific Period:
Description:					
Environmental evidence		UNASSIGNED		Medieval	12th Century
Probable Description					
Finds: wood		CHURCH		Medieval	12th Century
Probable Description					

### Location

**County:** Surrey

**District:** Woking

**New Parish:** Woking

**Old Parish:** Woking

### Environment

**Land Use:** building

**Geology:**

**Height:** m

### Protection Status

**Status:**

**Protection Grade:**

**Date Applied:**

**Date**

**Address:**

### Description:

### Archaeological History

**Activity:**

**Year:**

**Who:**

**Organisation:**

### Related SMRs

**Type:** SMR No.:

### Descriptive Text

Tree-ring services report: OWCX/03/07 St Peter's Church great oak door is set in a simple rounded stone arch, probably Norman, and today measures 2.43m high by 1.49m wide. It is made up of four counter rebated planks of differing widths. The door has no wooden frame but is entirely held together by horizontal iron bars of various lengths on both front and back. There are three C-straps, the upper one of which ends in a flat animal-head terminal. The ironwork comprises a scrolled Latin cross, a saltire cross and a diamond motif with four tendrils projecting from opposite corners. Originally the door had a rounded top in the Norman style, adding 0.68m to its height. This has been cut off, but remains in place, unhinged. The four planks forming the door were measured in-situ and dated to form a 241-year chronology spanning AD 857 to AD 1097 (this chronology excludes sapwood rings). One plank was assessed as probably measured to the heartwood/sapwood boundary and a felling date range calculated by adding the required estimate of the missing sapwood rings. This showed that construction of the door probably occurred at some time between AD 1106 and AD 1138. This dating is close to a previous c. AD 1080 to AD 1090 estimate, this having been based on some of the ironwork and the surrounding stone doorway. It establishes the door to be Norman and originally constructed in the reign of Henry I, son of William the Conqueror. Although not the oldest, this majestic door takes its place amongst the most ancient pieces of church woodwork in the kingdom. The door is identified as probably constructed from a single tree, which was over 270 years old when felled. There is no indication that the tree was locally sourced, although this is likely to have been the case.



## Surrey's Sites and Monuments Record

**SMR No: 15785 - St Peter's Church great oak door is set in a simple rounded stone arch, probably Norman, and today measures 2.43m high by 1.49m wide. It is made up of four counter rebated planks of differing**

*Source:*

*Date:* 19/05/2008

*Compiler:* Emily Brants

**Type:**

**Period:**

SyAS Bulletin 400, 2007 by Phillip Arnold - Review of dendrochronological analysis and is basically a repeat of that, however, P. Arnold states that this door would have been the main entrance to the church prior to the tower being built in the 13th century and had its rounded top cut (which remains in place, unhinged) when the Zouche gallery was built against the west wall of the church in the 1620s. He also states that in an 1830 watercolour by Edward Hassell, the door is shown as opening inwards, where as today, the door opens outwards, possibly during the restoration work in

*Source:*

*Date:* 15/09/2011

*Compiler:* Wayne Weller

**Amended:**

## Surrey's Sites and Monuments Record

**SMR No: 15846 - Site lying (very low) on the gravel terraces abutting the alluvial floodplain, again with trapezoidal field boundaries and possible driveways. This set of crop marks is visible in many aerial**

**Grid Reference:** TQ034566 - Area

**Square:**

**Condition:**

**NMR No:**

**Ownership:** Single

**File No:**

**Photo Files:**

**Scheduling**

**SAM No:**

**Whole Antiquity?:**

### Summary

**Evidence:**

**Type (Old):**

**Preferred Type:**

**Non-Preferred**

**General**

**Specific Period:**

**Description:**

### Location

**County:**

**District:**

**New Parish:**

**Old Parish:**

### Environment

**Land Use:**

**Geology:**

**Height:** m

### Protection Status

**Status:**

**Protection Grade:**

**Date Applied:**

**Date**

**Address:**

**Description:**

### Archaeological History

**Activity:**

**Year:**

**Who:**

**Organisation:**

### Related SMRs

**Type:**

**SMR No.:**

### Descriptive Text

Site M at TQ 034 566

Another site lying (very low) on the gravel terraces abutting the alluvial floodplain, again with trapezoidal field boundaries and possible driveways. This set of crop marks is visible in many aerial photographs, including:

OS/69399: library no. 11449: frame 380 taken on 6 August 1969 (v. clear)

OS/89302: library no. 13559: frame 036 taken on 18 June 1989

*Source:*

*Date:* 23/05/2008

*Compiler:* Emily Brants

## Surrey's Sites and Monuments Record

**SMR No: 15870 - Plain iron footbridge supported on two winged brick piers; much repaired. Date incised on stone on east pier 1826. Typical design of bridges rebuilt on the Navigation in the late 18th century, such as**

**Grid Reference:** TQ02965635 - Area

**Square:** TQ05NW

**Condition:**

**NMR No:**

**Ownership:** Single

**File No:**

**Photo Files:**

**Scheduling**

**SAM No:**

**Whole Antiquity?:**

### Summary

Evidence:	Type (Old):	Preferred Type:	Non-Preferred	General	Specific Period:
<b>Description:</b>					
STRUCTURE		FOOTBRIDGE		Post Medieval	19th Century
Probable Description					
MODIFIED		WATERCOURSE		Post Medieval	19th Century
LANDSCAPE					
Probable Description					

### Location

**County:** Surrey

**District:** Waverley

**New Parish:** Cranleigh

**Old Parish:**

### Environment

**Land Use:**

**Geology:**

**Height:** m

### Protection Status

**Status:**

**Protection Grade:**

**Date Applied:**

**Date**

**Address:**

### Description:

### Archaeological History

**Activity:**

**Year:**

**Who:**

**Organisation:**

### Related SMRs

**Type:** SMR No.:

### Descriptive Text

Some 600 yards up the cut from Papercourt the Navigation is crossed by Tanyard Bridge. This carries the Ripley to Woking bridleway. There was once a tannery where there are now industrial buildings.

*Source:* The Wey Navigations, An Historical Guide, Wardle A R (2003) p71

*Date:*

*Compiler:*

## Surrey's Sites and Monuments Record

**SMR No: 15870 - Plain iron footbridge supported on two winged brick piers; much repaired. Date incised on stone on east pier 1826. Typical design of bridges rebuilt on the Navigation in the late 18th century, such as**  
Description:

Site: 122567\*0 Plain iron footbridge supported on two winged brick piers; much repaired. Date incised on stone on east pier 1826. Typical design of bridges rebuilt on the Navigation in the late 18th century, such as those in Cartbridge, Send Church and Walsham. To NE of factory marked as pulverising mill that stands on the site of a large tanyard, in existence through most of 18th, 19th and early 20th centuries, from which the bridge took its name.

Visited 10 DEC 1995

**Type:**

**Period:**

Management Recommendations

Site 122567\*0 Historic bridges connected with the navigation should be included in a preliminary specialist buildings survey.

Compiled: 13 JAN 1996

*Source:*

*Date:* 27/06/2008

*Compiler:* Emily Brants

**Amended:**

## Surrey's Sites and Monuments Record

**SMR No: 15872 - Brick lock-keeper's house with tile roof rebuilt on the present site in 1922 (GMR 137/12/40, p.10). The original house was built in 1766 on what is now the island between the lock and the emergency**

**Grid Reference:** TQ03405682 - Area

**Square:** TQ05NW

**Condition:**

**NMR No:**

**Ownership:** Single

**File No:**

**Photo Files:**

**Scheduling**

**SAM No:** Whole Antiquity?:

### Summary

**Evidence:** Type (Old): Preferred Type: Non-Preferred General Specific Period:  
**Description:**

### Location

**County:**

**District:**

**New Parish:**

**Old Parish:**

### Environment

**Land Use:**

**Geology:**

**Height:** m

### Protection Status

**Status:**

**Protection Grade:**

**Date Applied:** Date

**Address:**

### Description:

### Archaeological History

**Activity:** Year: Who: Organisation:

### Related SMRs

**Type:** SMR No.:

### Descriptive Text

**Description:**

Site: 122571\*0 Brick lock-keeper's house with tile roof rebuilt on the present site in 1922 (GMR 137/12/40, p.10). The original house was built in 1766 on what is now the island between the lock and the emergency spillway (weir) (GMR 129/7/2, p.37-38). Before this date the lock-keeper here was based at 'Sendheath' Wharf near to Highbridge. The warehouse of this wharf is located nearer to Cartbridge on a different site. In 1770 a stable was added to the original house (GMR 129/7/1). The survey of 1826 refers to the house as being two rooms and a stable on the ground floor, with three rooms over (GMR 129.107/1).

Red brick walls, two windows up stairs, two down with central door under brick porch on front (east) face. Tile roof with chimney stacks at each end. Double pitch roof over simple rectangular plan. Windows over front face have slight segmental arches over. 16 pane windows. Two storey brick wing to rear, also with tile roof. Visited: 11 Dec. 1995.

### Management Recommendations:

Site: 122571\*0 NT property, this building should be included in a specialist buildings survey. Should any structural alterations be proposed to this building please contact the archaeological advisors at Cirencester well in advance so that they can arrange for formal recording to be undertaken if they consider this is necessary. All historic buildings owned by the NT should only be repaired with appropriate period materials. Modern substitutes should be discouraged, where they have been used they should be changed at the first opportunity. For example, plastic PVC window frames are not suitable for NT vernacular buildings.

Please refer to general recommendations on p.3-4 for further guidelines for this site. Compiled: 13 Jan. 1996



## Surrey's Sites and Monuments Record



**SMR No: 15872 - Brick lock-keeper's house with tile roof rebuilt on the present site in 1922 (GMR 137/12/40, p.10). The original house was built in 1766 on what is now the island between the lock and the emergency**

*Source:*

*Date:* 27/06/2008

*Compiler:* Emily Brants

**Type:**

**Period:**

**Amended:**

## Surrey's Sites and Monuments Record

**SMR No: 15873 - Weir with concrete spillway below on site of earlier lock removed from this site in the 1780s (GMR 129/10/38). The water is controlled by nine inch lifting boards across the sill of the weir. These**

**Grid Reference:** TQ03405682 - Area

**Square:** TQ05NW

**Condition:**

**NMR No:**

**Ownership:** Single

**File No:**

**Photo Files:**

**Scheduling**

**SAM No:**

**Whole Antiquity?:**

### Summary

**Evidence:**

**Type (Old):**

**Preferred Type:**

**Non-Preferred**

**General**

**Specific Period:**

**Description:**

### Location

**County:**

**District:**

**New Parish:**

**Old Parish:**

### Environment

**Land Use:**

**Geology:**

**Height:** m

### Protection Status

**Status:**

**Protection Grade:**

**Date Applied:**

**Date**

**Address:**

### Description:

### Archaeological History

**Activity:**

**Year:**

**Who:**

**Organisation:**

### Related SMRs

**Type:**

**SMR No.:**

### Descriptive Text

**Description:**

Site 122572\*0 Weir with concrete spillway below on site of earlier lock removed from this site in the 1780s (GMR 129/10/38). The water is controlled by nine inch lifting boards across the sill of the weir. These release water onto a staged concrete spillway about 40m in length. Visited: 11 Dec. 1995

### Management Recommendations:

Site: 122572\*0 All water control features connected with the navigation should be included in a specialist survey.

Please refer to general recommendations on p.3-4 for further guidelines for this site. Compiled: 13 Jan. 1996

**Source:**

**Date:** 27/06/2008

**Compiler:** Emily Brants

## Surrey's Sites and Monuments Record

**SMR No: 15991 - Section of artificial river navigation from Papercourt Lock to Tanyard Bridge. It is about 600m. long, and is embanked on the north-west side, although this embanking is rather broad, up to 30m**

**Grid Reference:** TQ03405685 to TQ02995635 -

Linear

**Square:** TQ05NW

**Condition:**

**NMR No:**

**Ownership:** Single

**File No:**

**Photo Files:**

**Scheduling**

**SAM No:**

**Whole Antiquity?:**

### Summary

Evidence:	Type (Old):	Preferred Type:	Non-Preferred	General	Specific Period:
<b>Description:</b>					
EXTANT BUILDING		BRIDGE		Post Medieval	18th Century
Aspect of Site					
DOCUMENTARY EVIDENCE		TANNERY		Post Medieval	18th Century
Aspect of Site					
CARTOGRAPHIC EVIDENCE		LOCK		Post Medieval	17th Century
Aspect of Site					
EARTHWORK		RIVER NAVIGATION		Post Medieval	17th Century
Probable Description					
MODIFIED LANDSCAPE		RIVER NAVIGATION		Post Medieval	17th Century
Probable Description					

### Location

**County:** Surrey

**District:** Waverley

**New Parish:** Cranleigh

**Old Parish:**

### Environment

**Land Use:**

**Geology:**

**Height:** m

### Protection Status

**Status:**

**Protection Grade:**

**Date Applied:**

**Date**

**Address:**

### Description:

### Archaeological History

**Activity:**

**Year:**

**Who:**

**Organisation:**

### Related SMRs

**Type:** SMR No.:

### Descriptive Text

Description: TQ03405685, TQ02995635 Linear

Site:122766\*0 Section of artificial river navigation from Papercourt Lock to Tanyard Bridge. It is about 600m. long, and is embanked on the north-west side, although this embanking is rather broad, up to 30m across. This may be

## Surrey's Sites and Monuments Record

**SMR No: 15991 - Section of artificial river navigation from Papercourt Lock to Tanyard Bridge. It is about 600m. long, and is embanked on the north-west side, although this embanking is rather broad, up to 30m** result of the dumping of spoil from the parallel cut made for Broadmead Cut in the 1930s. Broadmead Cut is a flood relief channel some 30m to the north-west of the Navigation. This section is also embanked in a more traditional manner, with a relatively narrow embankment on the south-east side, where it is up to 2m+ high near the lock. Trees line both banks; mainly alder and oak. Visited: 29 JAN 1996

### Management Recommendations:

#### Type:

#### Period:

Site:122766\*0 Before any structural alterations to the banks of this section are undertaken, the management should seek advice from the archaeological advisers at Cirencester. There were at least two old bridges on this section whose location is now lost. Compiled: 20 MAY 1996

### References:

Corke, S 1995  
 Guildford Muniment Room & C H J Clayton GMR 1496/1; 1928  
 Guildford Muniment Room GMR 129/10/38; 1781  
 Guildford Muniment Room GMR 129/107/1; 1826  
 Guildford Muniment Room GMR 129/107/2; 1843  
 Guildford Muniment Room GMR 129/107/3; 1845  
 Guildford Muniment Room GMR 129/107/4; 1858  
 Guildford Muniment Room GMR 129/141/4; 1888  
 Guildford Muniment Room GMR 129/143/13; 1782  
 Guildford Muniment Room GMR 129/52/25; 1787  
 R H Jago GMR 129/143/1-10, Copy X/80/1-7, 9; 1823  
 Surrey Archaeological Society M12/36; 1790  
 Tithe commissioners SRO; 1841A  
 Tithe commissioners SRO; 1844A

#### Source:

#### Date:

#### Compiler:

Some 600 yards up the cut from Papercourt the Navigation is crossed by Tanyard Bridge. This carries the Ripley to Woking bridleway. There was once a tannery where there are now industrial buildings.

Source: The Wey Navigations, An Historical Guide, Wardle, A R, (2003) p 71

Date: 06/12/2010

#### Amended:

Compiler: Jennie Butler

Papercourt Lock was originally closer to the lock cottage. It was rebuilt in its present position and the tumbling bay made where the lack had been before. It is not known when or why this was done. The bridges over the tail of the lock and Broadmead Cut, wide enough to take only farm vehicles, carry public footpaths between Ripley and Old

Source: The Wey Navigations, An Historical Guide, Wardle A R (2003) p67

Date: 06/12/2010

Compiler: Jennie Butler

Papercourt Lock Cottage is described in Harry Steven's Journal: 'The old lock cottage was pulled down and a new cottage built on the higher ground near the towing path in 1922. The work was commenced the first week in August and the lock-keeper moved in during the last week in October. During the time of the re-building the lock-keeper, Alfred Wye, and his wife and family lived on board the barge, "Hope" which was moored just below the bridge.' There is a story, not confirmed, that when the site of the new cottage had been pegged out Alfred was not satisfied. Overnight he moved the pegs, no-one noticed and the house was built where he wanted it. As a result he was henceforth able to see if anything was approaching along the Navigation without his having to go out of doors.

Source: The Wey Navigations, An Historical Guide, Wardle A R (2003) p67

Date: 06/12/2010

Compiler: Jennie Butler

## Surrey's Sites and Monuments Record

**SMR No: 15992 - Section of artificial river navigation from Tanyard Bridge to Cartbridge Road Bridge. It is about 1.5km long, and is embanked on the north side, up to 2m high, with a ditch between the**

**Grid Reference:** TQ02995635 to TQ01775610 -

Linear

**Square:** TQ05NW

**Condition:**

**NMR No:**

**Ownership:** Single

**File No:**

**Photo Files:**

**Scheduling**

**SAM No:**

**Whole Antiquity?:**

### Summary

Evidence:	Type (Old):	Preferred Type:	Non-Preferred	General	Specific Period:
-----------	-------------	-----------------	---------------	---------	------------------

**Description:**

EARTHWORK

RIVER NAVIGATION

Post Medieval

17th Century

Probable Description

MODIFIED

RIVER NAVIGATION

Post Medieval

17th Century

LANDSCAPE

Probable Description

### Location

**County:**

**District:**

**New Parish:**

**Old Parish:**

### Environment

**Land Use:**

**Geology:**

**Height:** m

### Protection Status

**Status:**

**Protection Grade:**

**Date Applied:**

**Date**

**Address:**

**Description:**

### Archaeological History

**Activity:**

**Year:**

**Who:**

**Organisation:**

### Related SMRs

**Type:**

**SMR No.:**

### Descriptive Text

Description: TQ02995635, TQ01775610 Linear

Site:122767\*0 Section of artificial river navigation from Tanyard Bridge to Cartbridge Road Bridge. It is about 1.5km long, and is embanked on the north side, up to 2m high, with a ditch between the embankment and the land beyond. There is no sign of embanking on the south side. Much of the south bank is now built up over former meadows. The last 400m before Cartbridge is scrub woodland, with back gardens just before the bridge. On the north side is a heavily embanked towpath with occasional pollards. West of Highbridge there is a field bank beyond the embankment with hedgerow trees. Visited: 29 JAN 1996

### Management Recommendations:

Site:122767\*0 Before any structural alterations to the artificial banks of this section are undertaken, the management should seek advice from the archaeological advisers at Cirencester. Compiled: 20 MAY 1996



## Surrey's Sites and Monuments Record

**SMR No: 15992 - Section of artificial river navigation from Tanyard Bridge to Cartbridge Road Bridge. It is about 1.5km long, and is embanked on the north side, up to 2m high, with a ditch between the**

### References:

Corke, S 1995  
 Guildford Muniment Room & C H J Clayton GMR 1496/1; 1928  
 Guildford Muniment Room GMR 129/107/1; 1826  
 Guildford Muniment Room GMR 129/107/2; 1843  
 Guildford Muniment Room GMR 129/107/3; 1845  
 Guildford Muniment Room GMR 129/107/4; 1858  
 Guildford Muniment Room GMR 129/141/4; 1888  
 Guildford Muniment Room GMR 129/142/19; 1905A  
 Guildford Muniment Room GMR 129/143/13; 1782  
 Guildford Muniment Room GMR 129/27/14; 1804  
 Guildford Muniment Room GMR 129/63/10; 1748  
 Guildford Muniment Room GMR 129/63/8  
 R H Jago GMR 129/143/1-10, Copy X/80/1-7, 9; 1823  
 Surrey Archaeological Society M12/36; 1790  
 Tithe commissioners SRO; 1844A

**Type: Period:**

*Source:*

*Date:*

*Compiler:*

**Amended:**

## Surrey's Sites and Monuments Record

**SMR No: 16100 - Evaluation by SutAS of land adjoining the Works revealed no finds or features of archaeological interest.**

**Grid Reference:** TQ020573 -

**Square:**

**Condition:**

**NMR No:**

**Ownership:** Single

**File No:**

**Photo Files:**

**Scheduling**

**SAM No:**

**Whole Antiquity?:**

### Summary

**Evidence:**

**Type (Old):**

**Preferred Type:**

**Non-Preferred**

**General**

**Specific Period:**

**Description:**

Negative evidence

UNASSIGNED

No date

No date

Probable Description

### Location

**County:** Surrey

**District:** Woking

**New Parish:** Woking

**Old Parish:** Woking

### Environment

**Land Use:**

**Geology:**

**Height:** m

### Protection Status

**Status:**

**Protection Grade:**

**Date Applied:**

**Date**

**Address:**

**Description:**

### Archaeological History

**Activity:**

**Year:**

**Who:**

**Organisation:**

### Related SMRs

**Type:**

**SMR No.:**

### Descriptive Text

*Source:*

*Date:*

*Compiler:*

TQ 020 573 Former Hoebridge Works, Old Woking Road, Old Woking

Evaluation by J Perry of SutAS of land adjoining the Works revealed no finds or features of archaeological interest.

*Source:* Howe, T; Jackson, G and Maloney, C. "Archaeology in Surrey 2005"

*Date:* 13/06/2008

*Compiler:* Emily Brants

## Surrey's Sites and Monuments Record

**SMR No: 17090 - Number of straight ditches connecting to form polygonal shapes.**

**Grid Reference:** TQ035567 - Area

**Square:**

**Condition:**

**NMR No:**

**Ownership:** Single

**File No:**

**Photo Files:**

**Scheduling**

**SAM No:**

**Whole Antiquity?:**

### Summary

**Evidence:**

**Type (Old):**

**Preferred Type:**

**Non-Preferred**

**General**

**Specific Period:**

**Description:**

CROPMARK

DITCH

Not Known

Not Known

Aspect of Site

### Location

**County:**

**District:**

**New Parish:**

**Old Parish:**

### Environment

**Land Use:**

**Geology:**

**Height:** m

### Protection Status

**Status:**

**Protection Grade:**

**Date Applied:**

**Date**

**Address:**

**Description:**

### Archaeological History

**Activity:**

**Year:**

**Who:**

**Organisation:**

### Related SMRs

**Type:**

**SMR No.:**

### Descriptive Text

## Surrey's Sites and Monuments Record

**SMR No: 18190 - A reputed section of the Park Pale of Woking Great Park, the deer park of the late medieval period. Roughly, the park is known to have been in the area bounded by the present day Old Woking Road,**

**Grid Reference:** TQ0346857207 to TQ0256756573 -  
Linear

**Square:**  
**NMR No:**  
**File No:**  
**Scheduling**  
**SAM No:**  
**Condition:**  
**Ownership:** Single  
**Photo Files:**  
**Whole Antiquity?:**

### Summary

Evidence:	Type (Old):	Preferred Type:	Non-Preferred	General	Specific Period:
<b>Description:</b> DOCUMENTARY EVIDENCE Possible Description		PARK PALE		Medieval	Medieval 1066-1540
CARTOGRAPHIC EVIDENCE Possible Description		PARK PALE		Post Medieval	17th Century

### Location

**County:** Surrey  
**New Parish:** Woking  
**District:** Woking  
**Old Parish:**

### Environment

**Land Use:**  
**Geology:**  
**Height:** m  
**Protection Status**  
**Status:**  
**Protection Grade:**  
**Date Applied:**  
**Address:**

**Date**

### Description:

### Archaeological History

**Activity:** **Year:** **Who:** **Organisation:**

### Related SMRs

**Type:** **SMR No.:**  
Related to 463

### Descriptive Text

A reputed section of the Park Pale of Woking Great Park, the deer park of the late medieval period. Roughly, the park is known to have been in the area bounded by the present day Old Woking Road, Pyrford Common Road, Church Hill, Newark Lane and the River Wey. A GIS project to further establish the route of the park pale was undertaken in 2009 using John Norden's map of 1607 and other cartographic sources to establish precisely how the Norden map corresponds to features in the modern landscape. This section of the park pale is using Hypothesis one. Hypothesis two records the size of the pale slightly further north (see HER 18193).

#### Source:

Information taken from J D Young, 2009, John Norden's map of Woking Park: Correspondance with modern features. Copy in HER can be found in Yellow folder under Woking.

**Date:** 13/04/2012

**Compiler:** Sophie Unger



## Surrey's Sites and Monuments Record

**SMR No: 18190 - A reputed section of the Park Pale of Woking Great Park, the deer park of the late medieval period. Roughly, the park is known to have been in the area bounded by the present day Old Woking Road,** Please note that the grid references for the park pale are only by selected points around the park pale and for the exact line as David Young suggests, please refer to the original text.

*Source:*

*Date:* 13/04/2012

*Compiler:* Sophie Unger

**Type:**

**Period:**

**Amended:**



## Surrey's Sites and Monuments Record

**SMR No: 18191 - A reputed section of the Park Pale of Woking Great Park, the deer park of the late medieval period. Roughly, the park is known to have been in the area bounded by the present day Old Woking Road,**

**Grid Reference:** TQ0256756573 to TQ0220856737 -  
Linear

**Square:**  
**NMR No:**  
**File No:**  
**Scheduling**  
**SAM No:**  
**Condition:**  
**Ownership:** Single  
**Photo Files:**  
**Whole Antiquity?:**

### Summary

Evidence:	Type (Old):	Preferred Type:	Non-Preferred	General	Specific Period:
DOCUMENTARY EVIDENCE Probable Description		PARK PALE		Medieval	Medieval 1066-1540
CARTOGRAPHIC EVIDENCE Probable Description		PARK PALE		Post Medieval	17th Century

### Location

**County:** Surrey  
**New Parish:** Woking  
**District:** Woking  
**Old Parish:**

### Environment

**Land Use:**  
**Geology:**  
**Height:** m  
**Protection Status**  
**Status:**  
**Protection Grade:**  
**Date Applied:**  
**Address:**

**Date**

### Description:

### Archaeological History

**Activity:** **Year:** **Who:** **Organisation:**

### Related SMRs

**Type:** **SMR No.:**  
Related to 463

### Descriptive Text

A reputed section of the Park Pale of Woking Great Park, the deer park of the late medieval period. Roughly, the park is known to have been in the area bounded by the present day Old Woking Road, Pyrford Common Road, Church Hill, Newark Lane and the River Wey. A GIS project to further establish the route of the park pale was undertaken in 2009 using John Norden's map of 1607 and other cartographic sources to establish precisely how the Norden map corresponds to features in the modern landscape. This section of the park pale is using Hypothesis one. Hypothesis two records the size of the pale slightly further north (see HER 18193).

**Source:** Information taken from J D Young, 2009, John Norden's map of Woking Park: Correspondance with modern features. Copy in HER can be found in Yellow folder under Woking.

**Date:** 16/04/2012

**Compiler:** Sophie Unger

## Surrey's Sites and Monuments Record

**SMR No: 18191 - A reputed section of the Park Pale of Woking Great Park, the deer park of the late medieval period. Roughly, the park is known to have been in the area bounded by the present day Old Woking Road,** Please note that the grid references for the park pale are only by selected points around the park pale and for the exact line as David Young suggests, please refer to the original text.

*Source:* `

*Date:* 16/04/2012

*Compiler:* Sophie Unger

**Type:**

**Period:**

**Amended:**

## Surrey's Sites and Monuments Record

**SMR No: 18192 - A reputed section of the Park Pale of Woking Great Park, the deer park of the late medieval period. Roughly, the park is known to have been in the area bounded by the present day Old Woking Road,**

**Grid Reference:** TQ0220856737 to TQ0219258190 -  
Linear

**Square:**  
**NMR No:**  
**File No:**  
**Scheduling**  
**SAM No:**  
**Condition:**  
**Ownership:** Single  
**Photo Files:**  
**Whole Antiquity?:**

### Summary

Evidence:	Type (Old):	Preferred Type:	Non-Preferred	General	Specific Period:
DOCUMENTARY EVIDENCE		PARK PALE		Medieval	Medieval 1066-1540
Probable Description					
CARTOGRAPHIC EVIDENCE		PARK PALE		Post Medieval	17th Century
Probable Description					

### Location

**County:** Surrey  
**New Parish:** Woking  
**District:** Woking  
**Old Parish:**

### Environment

**Land Use:**  
**Geology:**  
**Height:** m  
**Protection Status**  
**Status:**  
**Protection Grade:**  
**Date Applied:**  
**Address:**

### Description:

### Archaeological History

**Activity:** **Year:** **Who:** **Organisation:**

### Related SMRs

**Type:** **SMR No.:**  
Related to 463

### Descriptive Text

A reputed section of the Park Pale of Woking Great Park, the deer park of the late medieval period. Roughly, the park is known to have been in the area bounded by the present day Old Woking Road, Pyrford Common Road, Church Hill, Newark Lane and the River Wey. A GIS project to further establish the route of the park pale was undertaken in 2009 using John Norden's map of 1607 and other cartographic sources to establish precisely how the Norden map corresponds to features in the modern landscape. This section of the park pale is using Hypothesis one. Hypothesis two records the size of the pale slightly further north (see HER 18193).

**Source:** Information taken from J D Young, 2009, John Norden's map of Woking Park: Correspondance with modern features. Copy in HER can be found in Yellow folder under Woking.

**Date:** 16/04/2012

**Compiler:** Sophie Unger

## Surrey's Sites and Monuments Record

**SMR No: 18192 - A reputed section of the Park Pale of Woking Great Park, the deer park of the late medieval period. Roughly, the park is known to have been in the area bounded by the present day Old Woking Road,** Please note that the grid references for the park pale are only by selected points around the park pale and for the exact line as David Young suggests, please refer to the original text.

*Source:*

*Date:* 16/04/2012

*Compiler:* Sophie Unger

**Type:**

**Period:**

**Amended:**

## Surrey's Sites and Monuments Record

**SMR No: 2332 - Collection of flints, found between 1925-30, from concentrated area at corner of field opposite the (then) Tannery. Site at that time used for storage of potatoes, now is an asphalted car park.**

**Grid Reference:** TQ0300056300

**Square:** TQ05NW

**Condition:** Not Known

**NMR No:** TQ05NW40

**Ownership:** Single

**File No:**

**Photo Files:**

### Scheduling

**SAM No:** Whole Antiquity?:

### Summary

Evidence:	Type (Old):	Preferred Type:	Non-Preferred	General	Specific Period:
Description:					
Finds: flint	Site Known From Finds	FINDSPOT		Prehistoric	Prehistoric Pre AD43
Aspect of Site					

### Location

**County:** Surrey

**District:** Guildford

**New Parish:** Send

**Old Parish:** Send With Ripley

### Environment

**Land Use:** built over

**Geology:** River Terrace Gravel

**Height:** 25m

### Protection Status

**Status:** Green Belt

**Protection Grade:**

**Date Applied:** Date

**Address:**

### Description:

### Archaeological History

**Activity:** Year: Who: Organisation:

### Related SMRs

**Type:** SMR No.:

### Descriptive Text

1925-30. Collection of flints, found by Mr Partridge between 1925-30, from concentrated area at corner of field opposite the (then) Tannery. Site at that time used for storage of potatoes, now is an asphalted car park. Mr Ed. Partridge (lives at Ockham) still has the collection, inspected by Les Bowerman. Several hundred flints, some are re-touched. Superficially similar to those found at Ripley Sewerage Farm 1 mile to the east. Two further flints found at the edge of the field by Les Bowerman in 1977.

**Source:** Les Bowerman SAS Bulletin No 135. March 1977.

**Date:**

**Compiler:**

## Surrey's Sites and Monuments Record

**SMR No: 2332 - Collection of flints, found between 1925-30, from concentrated area at corner of field opposite the (then) Tannery. Site at that time used for storage of potatoes, now is an asphalted car park.**

Additional reference.

*Source:* Sy AC 72, 1980, 233 (Archaeology in Surrey 1976-78), D G Bird A G & G Crocker, J S McCracken. S P Dyer 07/08/1991.

*Date:*

*Compiler:*

**Type:**

**Period:**

**Amended:**



## Surrey's Sites and Monuments Record

**SMR No: 2638 - Two Mesolithic flint cores and numerous flakes found in trial trenching on "Furze" (local name for area of scrub and heathland by River Wey), in 1969 at Woking Park Farm. See HER 480.**

**Grid Reference:** TQ0250056500

**Square:** TQ05NW

**Condition:** Not Known

**NMR No:** TQ05NW30

**Ownership:** Single

**File No:**

**Photo Files:**

### Scheduling

**SAM No:** Whole Antiquity?:

### Summary

Evidence:	Type (Old):	Preferred Type:	Non-Preferred	General	Specific Period:
<b>Description:</b>					
Finds: flint	Site Known From Finds	FINDSPOT		Prehistoric	Mesolithic
Aspect of Site					
Finds: flint	Site Known From Finds	FINDSPOT		Prehistoric	Neolithic
Aspect of Site					

### Location

**County:** Surrey

**District:** Woking

**New Parish:** Woking

**Old Parish:** Woking

### Environment

**Land Use:** grassland undetermined

**Geology:** Alluvium

**Height:** 25m

### Protection Status

**Status:** Green Belt

**Protection Grade:**

**Date Applied:** Date

**Address:**

### Description:

### Archaeological History

**Activity:** Year: Who: Organisation:

### Related SMRs

**Type:** SMR No.: 480

### Descriptive Text

[TQ 025565]

*Source:*

*Date:*

*Compiler:*

## Surrey's Sites and Monuments Record

**SMR No: 2638 - Two Mesolithic flint cores and numerous flakes found in trial trenching on "Furze" (local name for area of scrub and heathland by River Wey), in 1969 at Woking Park Farm. See HER 480.**

September 1969 at Woking Park Farm, two Mesolithic flint cores and numerous flakes found in trial trenching on 'Furze' (local name for area of scrub and heathland by River Wey). Finds in possession of Miss N. Cox whilst investigations still not complete

*Source:* Miss N.Cox Mayford Soc. & Mayford Historical Soc. Newsletter No. 8 April 1970 (Extract in SAS Library). IMM 9.6.76

*Date:*

*Type:*

*Period:*

*Compiler:*

See SMR No. 480

*Source:*

*Date:* 18/03/1985

*Compiler:* Amanda Chadburn

Flint cores, a scraper and a flake of Mesolithic and Neolithic dates are drawn and described.

*Source:* R.L. Ellaby, 'Flints' in N. Hawkins, 'Excavation of a Romano-British occupation site at Woking Park Farm, Old Woking', SyAC, 75 (1984), 173.

*Date:* 06/01/1986

*Compiler:* Rob Poulton

See SMR no. 480 for location of finds/ archive etc.

*Source:*

*Date:* 08/12/1988

*Compiler:* Eleanor Scott

**Amended:**

## Surrey's Sites and Monuments Record

**SMR No: 4227 - Tudor pottery from a site adjacent to the church was noted.**

**Grid Reference:** TQ020568 - Area

**Square:** TQ05NW

**Condition:** Not Known

**NMR No:**

**Ownership:** Single

**File No:**

**Photo Files:**

**Scheduling**

**SAM No:** Whole Antiquity?:

### Summary

**Evidence:**

**Type (Old):**

**Preferred Type:**

**Non-Preferred**

**General**

**Specific Period:**

**Description:**

Finds: pottery

Site Known From  
Finds

FINDSPOT

Post Medieval

Tudor

Aspect of Site

### Location

**County:** Surrey

**District:** Woking

**New Parish:** Woking

**Old Parish:** Woking

### Environment

**Land Use:**

**Geology:** Alluvium

**Height:** 25m

### Protection Status

**Status:** Green Belt

**Protection Grade:**

**Date Applied:**

**Date**

**Address:**

**Description:**

### Archaeological History

**Activity:**

**Year:**

**Who:**

**Organisation:**

### Related SMRs

**Type:** SMR No.:

### Descriptive Text

P.M.G. Jones noted Tudor pottery from a site adjacent the church.

*Source:* 1. Sy.A.C, Vol.79, 1989, p.185. (D.G. Bird, G. Crocker & J.S. McCracken)

*Date:*

*Compiler:* Louise Martin

*Source:* L. Martin 07.09.94.

*Date:*

*Compiler:*

## Surrey's Sites and Monuments Record

**SMR No: 453 - The nave of St Peter's dates from around 1080 AD. The tower was added in the 13th century. The chancel dates from around 1230 AD. The south aisle arcade was added in the 15th century. The south**

**Grid Reference:** TQ02085684 - Centred

**Square:** TQ05NW

**Condition:** Good

**NMR No:** TQ05NW1

**Ownership:** Single

**File No:**

**Photo Files:**

### Scheduling

**SAM No:** Whole Antiquity?:

### Summary

Evidence:	Type (Old):	Preferred Type:	Non-Preferred	General	Specific Period:
<b>Description:</b>					
BUILDING	Church	CHURCH		Medieval	21st Century
Aspect of Site					
BUILDING	Church	CHURCH		Medieval	Medieval 1066-1540
Aspect of Site					
BUILDING	Church	CHURCH		Post Medieval	17th Century
Aspect of Site					

### Location

**County:** Surrey

**District:** Woking

**New Parish:** Woking

**Old Parish:** Woking

### Environment

**Land Use:** building

**Geology:** River Terrace Gravel

**Height:** 25m

### Protection Status

**Status:** Conservation Area

**Protection Grade:**

**Date Applied:** Date

**Address:**

### Description:

### Archaeological History

**Activity:** Year: Who: Organisation:

### Related SMRs

**Type:** SMR No.:

Related to 479  
13362

### Descriptive Text

See also antiquity no. 479.

**Source:** Rob Poulton F. O. - 12.1.84

**Date:** 22/04/1984

**Compiler:** Martin O'Connell

## Surrey's Sites and Monuments Record

**SMR No: 453 - The nave of St Peter's dates from around 1080 AD. The tower was added in the 13th century. The chancel dates from around 1230 AD. The south aisle arcade was added in the 15th century. The south Site location.**

*Source:* OS 6" 1961.

*Date:* 22/04/1985

*Compiler:* Martin O'Connell

**Type:**

**Period:**

In normal use.

*Source:* Phillips, A. S. F.I. - 10.6.66.

*Date:* 22/04/1985

*Compiler:* Martin O'Connell

Additional reference.

*Source:* "The Arch. Implications of Gravel Extraction' in NW Surrey Res. Vol 3, S.A.S., pp27-30.

*Date:* 22/04/1985

*Compiler:* Martin O'Connell

Woking Church (St Peter) - Nave dates c.1080. Tower added in the 13th century. Chancel c.1230. South aisle arcade 15th century. South porch dates from 1622. The old roofs have been modernised.

*Source:* Sched. Surrey Antiquus. 1913, p76.

*Date:* 24/04/1985

*Compiler:* Martin O'Connell

TQ 020 568 St Peter's Church, Church Street, Old Woking

Report by P Arnold on dendrochronological analysis of an oak door reveals that the door was constructed from four planks, probably from the same tree, felled between 1106 and 1138. (400)

**Amended:**

*Source:* Howe, T; Jackson, G and Maloney, C. "Archaeology in Surrey 2006"

*Date:* 19/06/2008

*Compiler:* Emily Brants

## Surrey's Sites and Monuments Record

**SMR No: 463 - Woking Palace was not only a palace but also in effect the manor house of the old Royal Manor of Woking which had more or less similar boundaries to the ancient parish of St Peter's, Woking.**

**Grid Reference:** TQ02965704 - Centred

**Square:** TQ05NW

**Condition:** Poor

**NMR No:** TQ05NW12

**Ownership:** Single

**File No:** 33/04/08

**Photo Files:**

### Scheduling

**SAM No:** 12752  
**Whole Antiquity?:** Yes

### Summary

Evidence:	Type (Old):	Preferred Type:	Non-Preferred	General	Specific Period:
<b>Description:</b>					
BUILDING	Palace	PALACE		Medieval	13th Century
Aspect of Site					
BUILDING	Palace	PALACE		Post Medieval	16th Century
Aspect of Site					
EARTHWORK	Moat	MOAT		Medieval	Medieval 1066-1540
Aspect of Site					

### Location

**County:** Surrey

**District:** Woking

**New Parish:** Woking

**Old Parish:** Woking

### Environment

**Land Use:** built over, cultivated land

**Geology:** Alluvium

**Height:** 25m

### Protection Status

**Status:** Green Belt

**Protection Grade:**

**Date Applied:** Date

**Address:**

### Description:

### Archaeological History

**Activity:** Year: Who: Organisation:

### Related SMRs

**Type:** SMR No.:

Related to 2639  
Related to 467  
Related to 15096  
Related to 18137  
Related to 18188  
Related to 18189  
Related to 18190  
Related to 18191  
Related to 18192  
Related to 18193

### Descriptive Text

Additional ref.



## Surrey's Sites and Monuments Record

**SMR No: 463 - Woking Palace was not only a palace but also in effect the manor house of the old Royal Manor of Woking which had more or less similar boundaries to the ancient parish of St Peter's, Woking.**

*Source:* Calvin, H M (ed). 'The history of the Kings Works'. vol 4, part 2, 348

*Date:*

*Compiler:* Rob Poulton

The excavation of six post holes, for the erection of three notice boards, revealed no deposits or finds of archaeological interest, with the dubious exception of one small sherd of medieval Surrey whiteware. **Type:** **Period:**

*Source:*

*Date:*

*Compiler:*

*Source:*

*Date:*

*Compiler:*

*Source:*

*Date:*

*Compiler:*

Remains of Old Hall.

*Source:* OS 6", 1961.

*Date:* 22/04/1985

*Compiler:* Martin O'Connell **Amended:**

The royal residence at Woking Park consisted of a great hall and extensive ancilliary buildings within a double moat.

*Source:* VCH Surrey Vol 3, 1911, 382-3.

*Date:* 22/04/1985

*Compiler:* Martin O'Connell

It was mentioned in 1272, occupied by Edward IV and Henry VIII, became the birth place of Mary Tudor in 1514 and was leased as a manor house in 1621, when it had probably become ruinous.

*Source:* Pevsner, Buildings of England, Surrey, 1962.

*Date:* 22/04/1985

*Compiler:* Martin O'Connell

A surviving building 30' x 18' is possibly the bakehouse, known to be extant in 1327. Adjoining this is a dilapidated 16th c. barn.

*Source:* SyAC. 7. 1880. pp 44-49, 55, 124-6

*Date:* 22/04/1985

*Compiler:* Martin O'Connell

Traces of foundations and other buildings and a shallow depression representing a moat are visible. Two stagnant ponds in Oldhall Copse may be the stewponds.

*Source:* SyAC 55. 1958. pp 124-6.

*Date:* 22/04/1985

*Compiler:* Martin O'Connell

## Surrey's Sites and Monuments Record

**SMR No: 463 - Woking Palace was not only a palace but also in effect the manor house of the old Royal Manor of Woking which had more or less similar boundaries to the ancient parish of St Peter's, Woking.**

The remains of Old Hall comprise a flint and stone building with a barrel vaulted roof and probably a 14th c. stone pointed arch doorway, now used as a store shed and in poor condition; and an adjoining red brick barn of probably 16th c. date. To the east are the brick and stone foundations of further buildings, the walls being up to 1.3m in width.

The moat is generally broad and shallow and at present marshy or dry. Along the west arm, which crosses a low ridge approach from the west, is a strong inner bank. It continues, though much weaker, along the north arm. To the south the moat links up with the River Wey.

The fishponds in Oldhall Copse are waterfilled.

*Source:* A.S. Phillips, F.I. -10.6.66.

*Date:* 22/04/1985

*Compiler:* Martin O'Connell

Additional reference.

*Source:* 'The Archaeological Implications of Gravel Extraction in NW Surrey'. SAS Research Vol 3. pp 27-30

*Date:* 22/04/1985

*Compiler:* Martin O'Connell

Around 1912 an excavation of Woking Palace was carried out but not published by the then owner, the second Earl of Iveagh, the Hon. Rupert Guinness. A search of the papers of the Iveagh estate produced a plan of the site prepared by Charles E Lovell, ARIBA in April 1912. This is almost certainly a record of the excavation, carried out some time before April 1912.

*Source:* SyAC 77. 1986. pp 240.

*Date:* 22/04/1985

*Compiler:* Martin O'Connell

Scheduled. Scheduling confirmed under the MPP. SAM number now 12752.

*Source:* Ancient Monuments of England and Wales, 1961, No 125.

Amended schedule entry, English Heritage, 3/11/2000. - No 12752.

*Date:* 20/11/2000

*Compiler:* Alison James

Additional reference.

*Source:* McLees, C. 1982. "Medieval Moated Sites and Settlements in Western Surrey" BA Dissertation, Queens University Belfast. (Bound copy in Surrey Archaeology. Society. Library, Guildford, 2 volumes)

*Date:* 08/03/2002

*Compiler:* Emily Brants

Additional reference.

*Source:* Manning, O & Bray, W. 1809. "History and Antiquities of Surrey". Vol 1. pp 117-120.

*Date:* 08/03/2002

*Compiler:* Emily Brants

Guildford museum holds photographs of the excavated trenches from the unpublished excavation of this site, which show a layer of flints present in trench 2.

*Source:* Source held in Guildford Museum.

*Date:* 06/09/2002

*Compiler:* Emily Brants

## Surrey's Sites and Monuments Record

### **SMR No: 463 - Woking Palace was not only a palace but also in effect the manor house of the old Royal Manor of Woking which had more or less similar boundaries to the ancient parish of St Peter's, Woking.**

Report received from S Dyer on various work carried out at the palace, for Woking Borough Council, between 1995 and 1998. A detailed topographic survey of the palace site was conducted and a number of building platforms revealed. Resistivity survey produced a number of anomalies, the most prominent and numerous of which represent buried wall footings, or robber trenches. These are located on the eastern half on the site, the western half having been given over to gardens. Auger testing of the former moat suggest that it was regularly cleaned out when the palace was occupied, although not to the full depth of the feature. Limited excavation was carried out within the King's Hall as part of a programme of repairs; later deposits associated with the building's use as a barn were found to seal building and demolition layers dating from the occupation of the palace; outside the building a paved courtyard surface of brick and tile was revealed. The report also reports that divers in the River Wey, which runs past the site, have identified a series of upright timbers running parallel to the river bank; these are thought likely to have formed part of a jetty or wharf structure.

*Source:* Howe, T; Jackson, G; Maloney, C & Saich, D. 2000. 'Archaeology in Surrey 1998-9'. In SAS Collections 87: 183-218

*Date:* 22/11/2002

*Compiler:* Emily Brants

Copy of information CD produced by the Friends of Woking Palace Society held in the SMR.

*Source:*

*Date:* 02/11/2004

*Compiler:* Emily Brants

Woking Palace was not only a palace but also in effect the manor house of the old Royal Manor of Woking which was more or less co-terminous with the ancient parish of St Peter's, Woking excluding the smaller manors of Sutton and Bridley.

The Palace stood in a park the boundaries of which were roughly the present day Old Woking Road, Pyrford Common Road, Church Hill and Newark Lane with the River Wey as its southern boundary. The area between the river and the River Wey Navigation known as Broadmead was, in effect, Woking's Lammas field. Broadmead now forms part of a Site of Special Scientific Interest.

Under the ownership of Lady Margaret Beaufort, mother of Henry VII, various building works turned the Manor into a Palace. The Palace was frequently visited by Henry VII on his accession to the throne and by his son Henry VIII who extended and enlarged the Palace between 1515 and 1543. Further work was carried out between 1565 and 1594 during Elizabeth I's reign.

In 1620 the Palace was granted by James I to Sir Edward Zouch who abandoned it and built himself a new manor house at Hoe Place. There is some evidence that materials from the Palace were reused in the construction of the new house. It is possible too, that some of the fine glass at Sutton Place was taken from the Palace and the Jacobean style staircase at Fishers Farm may well have originated from the same source.

When the Palace was abandoned in the 1620s, the Park was turned over to farming. This new phase probably gave rise to the building of farmhouses in the Park or the conversion of existing buildings to such use. The Old House and Woking Park Farm both shown in the margin were probably two of those farmhouses.

*Source:* Information from The Friends of Woking Palace, with permission of Philip Arnold. 4/12/06.

*Date:* 04/12/2006

*Compiler:* Giles Carey

TQ 029 570 Woking Palace, Old Woking

Excavation of six postholes by R Poulton of SCAU for the erection of three notice boards revealed a residual sherd of medieval Surrey whiteware.

*Source:* Howe, T; Jackson, G and Maloney, C. "Archaeology in Surrey 2005"

*Date:* 13/06/2008

*Compiler:* Emily Brants

## Surrey's Sites and Monuments Record

**SMR No: 463 - Woking Palace was not only a palace but also in effect the manor house of the old Royal Manor of Woking which had more or less similar boundaries to the ancient parish of St Peter's, Woking.**

TQ 029 570 Woking Palace, Old Woking

An archaeological investigation of the foundations of the standing remains of the palace was carried out by Graham Hayman of SCAU for Woking Borough Council. Detailed information on the state of the foundations was needed as part of a programme of repair and conservation of the remains. The work indicated there is a complex stratigraphy indicating various building stages preserved on the site. The foundations of the present walls were built to a substantial depth and appeared in good condition. The foundations were made of a variety of materials including brick, chalk

*Source:* Bird, D G; Crocker, G; Maloney, C and Saich, D. 1996. 'Archaeology in Surrey 1992-3' in SAS Collections 83: 187-228

*Date:* 19/06/2008

*Compiler:* Emily Brants

## Surrey's Sites and Monuments Record

**SMR No: 465 - An Iron Age and Romano-British settlement at Monument Hill was excavated between 1960 and 1961.**

**Grid Reference:** TQ02185775 - Centred

**Square:** TQ05NW

**Condition:** Destroyed

**NMR No:** TQ05NW14

**Ownership:** Single

**File No:**

**Photo Files:**

**Scheduling**

**SAM No:** Whole Antiquity?:

### Summary

Evidence:	Type (Old):	Preferred Type:	Non-Preferred	General	Specific Period:
<b>Description:</b>					
SUB SURFACE DEPOSIT	Settlement	SETTLEMENT	Habitation Site	Prehistoric	Late Iron Age
Aspect of Site					
SUB SURFACE DEPOSIT	Settlement	SETTLEMENT	Habitation Site	Roman	Romano-British
Aspect of Site					

### Location

**County:** Surrey

**District:** Woking

**New Parish:** Woking

**Old Parish:** Woking

### Environment

**Land Use:** grassland undetermined

**Geology:** Bagshot Beds

**Height:** 50m

### Protection Status

**Status:** Green Belt

**Protection Grade:**

**Date Applied:** Date

**Address:**

### Description:

### Archaeological History

**Activity:** Year: Who: Organisation:

### Related SMRs

**Type:** SMR No.:

### Descriptive Text

IA/RB occupation site at Monument Hill excavated by N.P.Thompson in 1960 and W.H. Dean & F.A.Hastings in 1961.

A small scooped ash layered hollow was uncovered and the finds included pottery, loomweights, pot boilers and a glass bead.

Occupation from Iron Age Southern Second B to 4th c. A.D.

**Source:** Sy.A.C. 59, 1962, 15-18.

**Date:** 22/04/1985

**Compiler:** Martin O'Connell

## Surrey's Sites and Monuments Record

**SMR No: 465 - An Iron Age and Romano-British settlement at Monument Hill was excavated between 1960 and 1961.**

No further information. Finds in Guildford Museum.

*Source:* A.S. Phillips, F.I. - 10.6.66.

*Date:* 22/04/1985

*Compiler:* Martin O'Connell

**Type:**

**Period:**

Additional reference.

*Source:* The Archaeological Implications of Gravel Extraction in NW Surrey, Res Vol 3, S.A.S, 27-30.

*Date:* 22/04/1985

*Compiler:* Martin O'Connell

Plan(s) from the 1961 excavation possibly at Castle Arch, Guildford Museum. Hasting's archive may be at the O.S.A.D. in Southampton. Finds in Guildford Museum.

*Source:* NMR Excavation Index

*Date:* 08/12/1988

*Compiler:* Eleanor Scott

**Amended:**



## Surrey's Sites and Monuments Record

**SMR No: 470 - Hoe Place dates to the late 17th century.**

**The north-east facade is early 18th century; there are regency additions to the south-west side, and the**

**Grid Reference:** TQ02085756 - Centred

**Square:** TQ05NW

**Condition:** Good

**NMR No:** TQ05NW19

**Ownership:** Single

**File No:**

**Photo Files:**

### Scheduling

**SAM No:** Whole Antiquity?:

### Summary

Evidence:	Type (Old):	Preferred Type:	Non-Preferred	General	Specific Period:
<b>Description:</b>					
BUILDING	House (Domestic)	HOUSE	Domestic Dwelling	Post Medieval	17th Century
Aspect of Site					
BUILDING	House (Domestic)	HOUSE	Domestic Dwelling	Post Medieval	18th Century
Aspect of Site					
BUILDING	House (Domestic)	HOUSE	Domestic Dwelling	Post Medieval	20th Century
Aspect of Site					

### Location

**County:** Surrey

**District:** Woking

**New Parish:** Woking

**Old Parish:** Woking

### Environment

**Land Use:** building

**Geology:** Bagshot Beds

**Height:** 25m

### Protection Status

**Status:** Listed Building

**Protection Grade:** 2

**Date Applied:** Date

**Address:**

### Description:

### Archaeological History

**Activity:** Year: Who: Organisation:

### Related SMRs

**Type:** SMR No.:

Related to 13344

Related to 13496

### Descriptive Text

Location of Hoe Place.

*Source:* OS 6", 1961.

*Date:* 22/04/1985

*Compiler:* Martin O'Connell

## Surrey's Sites and Monuments Record

**SMR No: 470 - Hoe Place dates to the late 17th century.**

**The north-east facade is early 18th century; there are regency additions to the south-west side, and the**

Built in 1708 and now in use as a boys' preparatory school. An apparent dry moat is visible in the grounds.

*Source:* Sy. A. C. 7, 1880, 12.

*Date:* 22/04/1985

*Compiler:* Martin O'Connell

**Type:**

**Period:**

Hoe Place, c. late 17th century. Staircase murals by antonio Verrio d.1707; ceiling painting by Sir Godfrey Kneller temp. Charles II (1660-85) on first floor - (oral ref).

The NE facade is early 18th century; there are regency additions to the SW side, and the west wing was built in 1920 in Regency style. The building is in fair condition, and continues to be used as a school.

A Ha-ha which runs along the NW and NE sides of the field to the SW of the house may have been mistaken for a dry moat (see ref 1). The stretch of water at TQ 0189 5762 is ornamental and could never have formed part of a moat.

*Source:* Phillips, A.S. - 10.6.66.

*Date:* 22/04/1985

*Compiler:* Martin O'Connell

One ditch marked on OS 6" in 1871. Possible moated site.

*Source:* S.A.S. Bulletin No 122, Nov/Dec 1975.

*Date:* 22/04/1985

*Compiler:* Martin O'Connell

The Ha - ha may well be mistakenly identified.

*Source:* A.C. - 18.3.85

*Date:* 22/04/1985

**Amended:**

*Compiler:* Martin O'Connell

Listed by Turner as a doubtful medieval moated site. Map evidence only.

*Source:* (D.J. Turner), SyAC, 71 (1977, 94), 'Moated Sites in Surrey: A Provisional List'.

*Date:* 21/10/1988

*Compiler:* Eleanor Scott

## Surrey's Sites and Monuments Record

**SMR No: 471 - An Anglo-Saxon spearhead dating to the 5th century was dug out of the moat round the wood at Woking Park Farm in 1904. It is now in Guildford Museum.**

**Grid Reference:** TQ029571 - Area

**Square:** TQ05NW

**Condition:** Not Known

**NMR No:** TQ05NW20

**Ownership:** Single

**File No:**

**Photo Files:**

### Scheduling

**SAM No:** Whole Antiquity?:

### Summary

Evidence:	Type (Old):	Preferred Type:	Non-Preferred	General	Specific Period:
Description:					
Finds: iron	Site Known From Finds	FINDSPOT		Saxon	5th Century

Aspect of Site

### Location

**County:** Surrey

**District:** Woking

**New Parish:** Woking

**Old Parish:** Woking

### Environment

**Land Use:** grassland undetermined

**Geology:** Alluvium

**Height:** 25m

### Protection Status

**Status:** Green Belt

**Protection Grade:**

**Date Applied:**

**Date**

**Address:**

### Description:

### Archaeological History

**Activity:**

**Year:**

**Who:**

**Organisation:**

### Related SMRs

**Type:** **SMR No.:**

18137

### Descriptive Text

Anglo Saxon spaerhead dug out of the moat round the wood at Woking Park Farm in 1904. Now in Guildford Museum.

*Source:* Sy.A.C. 25, 1912, 140.

*Date:* 22/04/1985

*Compiler:* Martin O'Connell

Additional reference.

*Source:* Sy.A.C. 56, 1959, 146.

*Date:* 22/04/1985

*Compiler:* Martin O'Connell

## Surrey's Sites and Monuments Record

**SMR No: 471 - An Anglo-Saxon spearhead dating to the 5th century was dug out of the moat round the wood at Woking Park Farm in 1904. It is now in Guildford Museum.**

Enquiries at the farm were negative. The spearhead is probably in store at the museum amongst items of unprovenance and nothing more is known about it. (The moat is centred at TQ 029 571).

*Source:* Phillips, A.S. - 10.6.66.

*Date:* 22/04/1985

*Compiler:* Martin O'Connell

**Type:**

**Period:**

Additional reference.

*Source:* The Archaeological Implications of Gravel Extraction in NW Surrey, Res Vol 3, S.A.S., 27-30.

*Date:* 22/04/1985

*Compiler:* Martin O'Connell

**Amended:**

## Surrey's Sites and Monuments Record

**SMR No: 477 - The 17th century Paper Court Lock on the River Wey, near Pyrford, is believed to be one of the oldest still working in England.**

**Grid Reference:** TQ0340056820

**Square:** TQ05NW

**Condition:** Good

**NMR No:** TQ05NW26

**Ownership:** Single

**File No:**

**Photo Files:**

### Scheduling

**SAM No:** Whole Antiquity?:

### Summary

Evidence:	Type (Old):	Preferred Type:	Non-Preferred	General	Specific Period:
Description:					
STRUCTURE	Lock	LOCK		Post Medieval	17th Century
Aspect of Site					

### Location

**County:** Surrey

**District:** Guildford

**New Parish:** Ripley

**Old Parish:** Send With Ripley

### Environment

**Land Use:** building

**Geology:** Alluvium

**Height:** 25m

### Protection Status

**Status:**

**Protection Grade:**

**Date Applied:** Date

**Address:**

### Description:

### Archaeological History

Activity:	Year:	Who:	Organisation:

### Related SMRs

**Type:** SMR No.:

### Descriptive Text

Location of Papercourt Lock.

*Source:* OS 6", 1938-3S

*Date:* 22/04/1985

*Compiler:* Martin O'Connell

The 17th century Paper Court Lock on the River Wey, near Pyrford, is believed to be one of the oldest still working in England.

*Source:* Country Life, 12.12.63, 1628.

*Date:* 22/04/1985

*Compiler:* Martin O'Connell



## Surrey's Sites and Monuments Record

**SMR No: 477 - The 17th century Paper Court Lock on the River Wey, near Pyrford, is believed to be one of the oldest still working in England.**

Papercourt Lock is in good working order. Some timbers have been lately renovated.

*Source:* Phillips, A.S. - 10.6.66.

*Date:* 22/04/1985

*Compiler:* Martin O'Connell

**Type:**

**Period:**

**Amended:**



## Surrey's Sites and Monuments Record

**SMR No: 479 - An early monastic establishment at Woking. The founding of this house cannot be placed earlier than the pontificate of Pope Constatine I (708-715).**

**Grid Reference:** TQ0208056840

**Square:** TQ05NW

**Condition:** Not Known

**NMR No:** TQ05NW28

**Ownership:** Single

**File No:**

**Photo Files:**

### Scheduling

**SAM No:** Whole Antiquity?:

### Summary

Evidence:	Type (Old):	Preferred Type:	Non-Preferred	General	Specific Period:
DOCUMENTARY EVIDENCE Aspect of Site	Religious House	RELIGIOUS HOUSE		Saxon	Early Med'L AD5C-1066

### Location

**County:** Surrey

**District:** Woking

**New Parish:** Woking

**Old Parish:** Woking

### Environment

**Land Use:** built over

**Geology:** River Terrace Gravel

**Height:** 25m

### Protection Status

**Status:** Conservation Area

**Protection Grade:**

**Date Applied:**

**Date**

**Address:**

### Description:

### Archaeological History

**Activity:**

**Year:**

**Who:**

**Organisation:**

### Related SMRs

**Type:** **SMR No.:**

453

### Descriptive Text

Early monastic establishment at Woking. The founding of this house cannot be placed earlier than the pontificate of Pope Constatine I (708-715).

*Source:* Stenton, 1933, Medeshamstede and its colonies, 320-22.

*Date:* 22/04/1985

*Compiler:* Martin O'Connell

Additional reference.

*Source:* Cart. Sax. 133.

*Date:* 22/04/1985

*Compiler:* Martin O'Connell

## Surrey's Sites and Monuments Record

**SMR No: 479 - An early monastic establishment at Woking. The founding of this house cannot be placed earlier than the pontificate of Pope Constatine I (708-715).**

Blair points out tradition of c. 690 that Woking is dependency of Peterborough. He also notes its dedication to St Peter and suggests it may be identical with the DB church, and suggests that its minster functions were taken over by the Austin priory at Newark. (See 453 & 462).

*Source:* Landholding, Church and Settlement in Surrey before 1300. 1982, 213-7 (W.J.Blair, Oxford, DPhil, Thesis)

*Date:* 22/04/1985

**Type:**

**Period:**

*Compiler:* Martin O'Connell

**Amended:**

## Surrey's Sites and Monuments Record

**SMR No: 480 - Excavation near Woking Park Farm, Old Woking, revealed the post holes of a timber building measuring 15m x 5m which appeared to have been destroyed by fire. Evidence was also uncovered of an**

**Grid Reference:** TQ0259056529

**Square:** TQ05NW

**Condition:** Destroyed

**NMR No:** TQ05NW10

**Ownership:** Single

**File No:**

**Photo Files:**

### Scheduling

**SAM No:** Whole Antiquity?:

### Summary

Evidence:	Type (Old):	Preferred Type:	Non-Preferred	General	Specific Period:
<b>Description:</b>					
SUB SURFACE DEPOSIT	Settlement	SETTLEMENT	Habitation Site	Roman	Romano-British
Aspect of Site					
Finds: pottery	Site Known From Finds	FINDSPOT		Roman	Romano-British
Aspect of Site					
Finds: copper alloy (loose)	Site Known From Finds	FINDSPOT		Roman	Romano-British
Aspect of Site					

### Location

**County:** Surrey

**District:** Woking

**New Parish:** Woking

**Old Parish:** Woking

### Environment

**Land Use:** grassland undetermined

**Geology:** Alluvium

**Height:** 25m

### Protection Status

**Status:** Green Belt

**Protection Grade:**

**Date Applied:** Date

**Address:**

### Description:

### Archaeological History

**Activity:** Year: Who: Organisation:

### Related SMRs

**Type:** SMR No.:

### Descriptive Text

See illustration card for 480.

*Source:*

*Date:*

*Compiler:* Rob Poulton

## Surrey's Sites and Monuments Record

**SMR No: 480 - Excavation near Woking Park Farm, Old Woking, revealed the post holes of a timber building measuring 15m x 5m which appeared to have been destroyed by fire. Evidence was also uncovered of an** Sherds of various types of Romano-British pottery found on land beside the Wey at Pyrford Court Estate, 0.25 mile upstream from the ruins of Woking Palace.

*Source:* S.A.S. Bulletin No 69, Sept 1970.

*Date:* 22/04/1985

*Compiler:* Martin O'Connell

**Type:**

**Period:**

Site of 0.75 acre on north bank of original uncanalised course of the Wey, halfway between St Peter's church and the ruins of Woking Palace. Excavation reveals RB occupation on lower terraces of gravel (Furzes & Hovels) and on alluvium of flood plain meadows. Pottery concentration especially on each side of boundary fence between urzes and adjacent field, yielding courseware, samian, key, quern, whorl, nails, flue tile, brick and burnt daub. Two ditches, possibly a fire pit with finds and other pits.

*Source:* S.A.S. Bulletin no 91, Oct 1972

*Date:* 22/04/1985

*Compiler:* Martin O'Connell

See also SMR no. 2638 for Me/Ne flints.

*Source:*

*Date:* 06/01/1986

*Compiler:* Rob Poulton

Excavation near Wokingpark Farm, Old Woking, revealed the post holes of a timber building measuring 15m x 5m which appeared to have been destroyed by fire, an adjacent ditch, an enclosure ditch, and a possible trackway to a ford across the river Wey on the southern boundary of the site. The site produced pottery ranging from the 1st to the 4th century, a higher proportion of early pottery being found in the area of the timber building and in the lower levels of the nearby ditch. Finds include pottery, a bronze brooch, a bronze strip, an iron key iron nails, spindle whorl, quernstones, burnt daub, tile (including flue tile) and brick, and are now in Guildford Museum.

*Source:* Excavation of a Romano British occupation site at Wokingpark Farm, Old Woking by N. Hawkins, SyAC, 75,

**Amended:** (1984), 161-75.

*Date:* 06/01/1986

*Compiler:* Rob Poulton

N.Hawkins (Cox) excavated here from 1969 until 1975 for M.W.D.H.S. Finds and archive (notes, plans, corresp. and ms) in Guildford Museum.

*Source:* NMR Excavations Index

*Date:* 08/12/1988

*Compiler:* Eleanor Scott

Changed grid reference from 02500 56500 to 02590 56529 as received information from Richard Savage, SyAS. AHAP is likely to be related to this site but is located in an incorrect position at present.

*Source:*

*Date:* 14/12/2010

*Compiler:* Sophie Unger

## Surrey's Sites and Monuments Record

**SMR No: 482 - 19th century pottery and associated features were found during redevelopment in Old Woking High Street. Two sets of postholes were discovered, indicating the possible position of two earlier**

**Grid Reference:** TQ0190056900

**Square:** TQ05NW

**Condition:** Destroyed

**NMR No:**

**Ownership:** Single

**File No:**

**Photo Files:**

**Scheduling**

**SAM No:**

**Whole Antiquity?:**

### Summary

Evidence:	Type (Old):	Preferred Type:	Non-Preferred	General	Specific Period:
<b>Description:</b>					
Finds: pottery	Site Known From Finds	FINDSPOT		Post Medieval	19th Century
Aspect of Site					
SUB SURFACE DEPOSIT	Unclassified Site	GATE	Gateway	Post Medieval	19th Century
Aspect of Site					

### Location

**County:** Surrey

**District:** Woking

**New Parish:** Woking

**Old Parish:** Woking

### Environment

**Land Use:** built over

**Geology:** River Terrace Gravel

**Height:** 25m

### Protection Status

**Status:** Conservation Area

**Protection Grade:**

**Date Applied:**

**Date**

**Address:**

**Description:**

### Archaeological History

**Activity:**

**Year:**

**Who:**

**Organisation:**

### Related SMRs

**Type:**

**SMR No.:**

### Descriptive Text

TQ - 019569 - Prior to redevelopment, excavation on site of Village Stores and Bedford's Garage, on N side of Old Woking High Street, where 19th century property fronts on to street about 300 yards from St Peter's church, adjoining old cottages on supposed site of Market house.

Two trenches 1) revealed 3 layers of continuous 19th century material and in the lowest, 2 sets of postholes with 19th century pottery. 2) revealed 1 layer above natural sand, isolated rubble. Full report lodged with Guildford Museum.

**Source:** S.A.S. Bulletin no 114, Feb 1975.

**Date:**

**Compiler:**

## Surrey's Sites and Monuments Record

**SMR No: 482 - 19th century pottery and associated features were found during redevelopment in Old Woking High Street. Two sets of postholes were discovered, indicating the possible position of two earlier**  
Excavation was in 1975 by N.Hawkins (Cox) for M.W.D.H.S. No finds kept. Archive (notes, plans, photos, slides and ms) in M.W.D.H.S.

*Source:* NMR Excavations Index

*Date:* 08/12/1988

*Compiler:* Eleanor Scott

**Type:**

**Period:**

Archive collection copy of report in Guildford Museum.

*Source:* M.W.D.H.S (Mayford & Woking Village Historical Society) Newsletter, 31, 10, 1974

*Date:* 08/12/1988

*Compiler:* Eleanor Scott

Additional ref;

*Source:* SAC, 71, 1977, 294.

*Date:* 08/12/1988

*Compiler:* Eleanor Scott

**Amended:**

## Surrey's Sites and Monuments Record

**SMR No: 4993 - Evaluation by Sutton Archaeological Services in advance of residential development of the site. Neither of the two trial trenches excavated revealed any signs of occupation earlier than the 18th**

**Grid Reference:** TQ019569 - Area

**Square:**

**Condition:**

**NMR No:**

**Ownership:** Single

**File No:**

**Photo Files:**

**Scheduling**

**SAM No:**

**Whole Antiquity?:**

### Summary

**Evidence:**

**Type (Old):**

**Preferred Type:**

**Non-Preferred**

**General**

**Specific Period:**

**Description:**

SUB SURFACE

Settlement

SETTLEMENT

Post Medieval

18th Century

DEPOSIT

Aspect of Site

### Location

**County:** Surrey

**District:** Woking

**New Parish:** Woking

**Old Parish:** Woking

### Environment

**Land Use:**

**Geology:**

**Height:** m

### Protection Status

**Status:**

**Protection Grade:**

**Date Applied:**

**Date**

**Address:**

**Description:**

### Archaeological History

**Activity:**

**Year:**

**Who:**

**Organisation:**

### Related SMRs

**Type:**

**SMR No.:**

### Descriptive Text

161-165 High Street, Old Woking

Evaluation by J Perry of SAS, for Nayeem Homes, in advance of residential development of the site. Neither of the two trial trenches excavated revealed any signs of occupation earlier than the 18th century, and the virtual absence of domestic rubbish suggests that the site was not occupied until this date.

**Source:** Howe, T; Jackson, G; Maloney, C & Saich, D. 2000. 'Archaeology in Surrey 1998-9'. In SAS Collections 87: 183-218

**Date:** 22/11/2002

**Compiler:** Emily Brants

**Source:**

**Date:** 27/04/2006

**Compiler:** P MacPhail





## Surrey's Sites and Monuments Record

**SMR No: 4993 - Evaluation by Sutton Archaeological Services in advance of residential development of the site. Neither of the two trial trenches excavated revealed any signs of occupation earlier than the 18th**

*Source:*

*Date:* 27/04/2006

*Compiler:* P MacPhail

**Type:**

**Period:**

**Amended:**

## Surrey's Sites and Monuments Record

**SMR No: 5949 - Watching brief by the Archaeological Officer of Surrey County Council during the creation of a tennis court revealed a post-medieval wall.**

**Grid Reference:** TQ020575 - Area

**Square:**

**Condition:**

**NMR No:**

**Ownership:** Single

**File No:**

**Photo Files:**

**Scheduling**

**SAM No:**

**Whole Antiquity?:**

### Summary

**Evidence:**

**Type (Old):**

**Preferred Type:**

**Non-Preferred**

**General**

**Specific Period:**

**Description:**

SUB SURFACE

WALL

Post Medieval

Post Medieval Post

DEPOSIT

1540

Aspect of Site

### Location

**County:** Surrey

**District:** Woking

**New Parish:** Woking

**Old Parish:**

### Environment

**Land Use:** recreational usage, built over

**Geology:**

**Height:** m

### Protection Status

**Status:**

**Protection Grade:**

**Date Applied:**

**Date**

**Address:**

**Description:**

### Archaeological History

**Activity:**

**Year:**

**Who:**

**Organisation:**

### Related SMRs

**Type:**

**SMR No.:**

### Descriptive Text

*Source:*

*Date:*

*Compiler:*

TQ 020 575 Hoe Bridge School, Old Woking

Watching brief by T Howe of SCC during the creation of a tennis court revealed a post-medieval wall.

*Source:*

*Date:* 29/06/2005

*Compiler:* Emily Brants

## Surrey's Sites and Monuments Record

### SMR No: 6884 - DEFENCE SITE : ANTI AIRCRAFT GUN EMPLACEMENT

Grid Reference: TQ02105659 - Area

Square: Condition: Fair  
NMR No: 3717 Ownership: Single  
File No: Photo Files:

Scheduling  
SAM No: Whole Antiquity?:

#### Summary

Evidence:	Type (Old):	Preferred Type:	Non-Preferred	General	Specific Period:
Description:					
DOCUMENTARY EVIDENCE		ANTI AIRCRAFT DEFENCE SITE		Post Medieval	20th Century
Aspect of Site					
DOCUMENTARY EVIDENCE		GUN EMPLACEMENT		Post Medieval	20th Century
Probable Description					

#### Location

County: Surrey District: Woking  
New Parish: Woking Old Parish:

#### Environment

Land Use:

Geology:

Height: m

#### Protection Status

Status:

Protection Grade:

Date Applied: Date

Address:

#### Description:

#### Archaeological History

Activity: Year: Who: Organisation:

#### Related SMRs

Type: SMR No.:

#### Descriptive Text

Old Woking HAA Battery (BM5) situated alongside f/p in fields between 'Broadmead Road' and River Wey. The only surviving structure, located alongside a footpath is the battery command post which is in good condition. The gun pits in the adjacent field have all been filled in and there is no trace of any other buildings. Official records for 1942 state that the battery was equipped with 4 X 3.7" mobile anti aircraft guns operated by 344 battery of 109 HAA regiment. Mobile guns were not permanently emplaced with a holdfast but were on wheels and axles and were the anti aircraft equipment of the field army. All the equipment could have been removed from the site within 30 minutes. There was no radar at this site. Condit:Fair.

Source: Site visit 2007, Paul Bowen.

Date:

Compiler:

## Surrey's Sites and Monuments Record

**SMR No: 6884 - DEFENCE SITE : ANTI AIRCRAFT GUN EMPLACEMENT**

WW2

*Source:*

*Date:* 30/03/2003

*Compiler:* DoB Survey

**Type:**

**Period:**

**Amended:**

## Surrey's Sites and Monuments Record

**SMR No: 8031 - Barn. 17th century. Timber framed on brick plinth with weatherboard cladding to rear and ends, brick infill to exposed frame on front. Plain tiled roof with buttressed boarded gabled projection to**

**Grid Reference:** TQ0355356494

**Square:**

**Condition:**

**NMR No:**

**Ownership:** Single

**File No:**

**Photo Files:**

**Scheduling**

**SAM No:**

**Whole Antiquity?:**

### Summary

**Evidence:**

**Type (Old):**

**Preferred Type:**

**Non-Preferred**

**General**

**Specific Period:**

**Description:**

EXTANT BUILDING

TIMBER FRAMED  
BARN

Post Medieval

17th Century

Probable Description

### Location

**County:** Surrey

**District:** Guildford

**New Parish:** Ripley

**Old Parish:**

### Environment

**Land Use:**

**Geology:**

**Height:** m

### Protection Status

**Status:** Listed Building

**Protection Grade:** 2

**Date Applied:** 1985

**Date**

**Address:** Papercourt Lane, Ripley  
WOKING  
Surrey  
GU23 6DT

**Description:** BARN 5 YARDS EAST OF PAPER COURT FARM

### Archaeological History

**Activity:**

**Year:**

**Who:**

**Organisation:**

### Related SMRs

**Type:** SMR No.:

### Descriptive Text

TQ 05NW

RIPLEY C.P.

PAPERCOURT LANE

1/163

Barn 5 Yards East of

Papercourt

Farmhouse

GV

II

Barn. C17. Timber framed on brick plinth with weatherboard cladding to rear and ends, brick infill to exposed frame on front. Plain tiled roof with buttressed boarded gabled projection to right. Rectangular, at right angles to street. Door to ground floor right and further door in left end. Included for group value.

Listing NGR: TQ0355356494

**Source:**

**Date:** 31/01/2006

**Compiler:**

## Surrey's Sites and Monuments Record

**SMR No: 8416 - House, extended and now divided. 16th century core, reclad in 17th century and extended to right in similar style in 20th century. Timber framed core, red and brown brick front and plain tiled roofs.**

Grid Reference: TQ0354056492

Square:

Condition:

NMR No:

Ownership: Single

File No:

Photo Files:

Scheduling

SAM No:

Whole Antiquity?:

### Summary

Evidence:	Type (Old):	Preferred Type:	Non-Preferred	General	Specific Period:
Description:					
EXTANT BUILDING		HOUSE		Post Medieval	20th Century
Possible Description					
EXTANT BUILDING		TIMBER FRAMED HOUSE		Post Medieval	16th Century
Possible Description					
EXTANT BUILDING		HOUSE		Post Medieval	17th Century

Possible Description

### Location

County: Surrey

District: Guildford

New Parish: Ripley

Old Parish:

### Environment

Land Use:

Geology:

Height: m

### Protection Status

Status: Listed Building

Protection Grade: 2

Date Applied: 1967 Date

Address: 1 & 2 Papercourt Farm House, Papercourt Lane  
Ripley  
Woking  
Surrey  
GU23 6DT

Description: 1 & 2 (PAPERCOURT FARM HOUSE)

### Archaeological History

Activity:

Year:

Who:

Organisation:

### Related SMRs

Type: SMR No.:

### Descriptive Text

TQ 05NW  
1/162  
Farmhouse)  
GV  
RIPLEY C.P.  
PAPERCOURT LANE  
Nos. 1 & 2(Papercourt 14/6/67  
II

House, extended and now divided. C16 core, reclad in C17 and extended to right in similar style in C20. Timber framed core, red and brown brick front and plain tiled roofs. Two storeys with stack to left of centre and end stack to right, moulded edge to plinth, string course over ground floor and across middle of gables. Outer bays gabled, C17 to left, C20 to right, rectangular brick recess to gables. One 3- light casement on each floor to left hand gable bay, that

## Surrey's Sites and Monuments Record

**SMR No: 8416 - House, extended and now divided. 16th century core, reclad in 17th century and extended to right in similar style in 20th century. Timber framed core, red and brown brick front and plain tiled roofs.** on first floor under label moulding. Ground floor window under shouldered moulding. Two first floor casements to centre, one 3-light casement to first floor right hand gable, one window below glazed door to ground floor left of centre (No. 2) under shouldered arch, one 4-light C20 casement to right, C20 glazed door to right (No 1).  
Listing NGR: TQ0354056492

*Source:*

*Date:* 31/01/2006

*Compiler:*

**Type:**

**Period:**

**Amended:**



## Surrey's Sites and Monuments Record

**SMR No: 13496 - Chapel now store. c1850. Red brick, stone dressings with some terracotta, plain tiled roofs hipped over the tower; Chapel projecting to left with square tower set back to the rectangular right.**

**Grid Reference:** TQ0199857628 - Centred **(Related Record)**

**Square:** TQ05NW

**Condition:**

**NMR No:**

**Ownership:** Single

**File No:**

**Photo Files:**

### Scheduling

**SAM No:** Whole Antiquity?:

### Summary

Evidence:	Type (Old):	Preferred Type:	Non-Preferred	General	Specific Period:
<b>Description:</b>					
EXTANT BUILDING		STOREHOUSE		Post Medieval	20th Century
Probable Description					
EXTANT BUILDING		CHAPEL		Post Medieval	19th Century
Probable Description					

### Location

**County:** Surrey

**District:** Woking

**New Parish:** Woking

**Old Parish:**

### Environment

**Land Use:** building

**Geology:**

**Height:** m

### Protection Status

**Status:** Listed Building

**Protection Grade:** 2

**Date Applied:** 1984 **Date**

**Address:** Hoe Place, Hoe Bridge Road  
Woking  
Surrey

**Description:** CHAPEL 100 YARDS NORTH WEST OF HOE PLACE, Hoe Bridge Road, Woking

### Archaeological History

**Activity:** **Year:** **Who:** **Organisation:**

### Related SMRs

**Type:** **SMR No.:**

Related to 470

Related to 13344

### Descriptive Text

TQ 0 5NW BOROUGH OF WOKING HOE BRIDGE ROAD  
6/71 Chapel 100 yards north west  
of Hoe Place  
GV II

Chapel now store. c1850. Red brick, stone dressings with some terracotta, plain tiled roofs hipped over the tower; Chapel projecting to left with square tower set back to the rectangular right. Chapel in Gothic style, 7 bays with with symmetrical front; 7 windows to front with panelled tracery some stained glass surviving, 2 light on the first floor, trefoil cusping to the arched heads. Diamond pattern frieze to top with billeted parapets. Arched central part glazed doors. 3 storey tower to right with polygonal turret to south angle; terracotta frieze and billeted parapet to top. Mixed fenestration with a ground floor thermal window, traceried windows with hood mouldings to first and second floors.



## Surrey's Sites and Monuments Record

**SMR No: 13496 - Chapel now store. c1850. Red brick, stone dressings with some terracotta, plain tiled roofs hipped over the tower; Chapel projecting to left with square tower set back to the rectangular right. Single storey bay to the right with an angle turret and billet mouldings to the battlements.**  
Listing NGR: TQ0199857628

*Source:*

*Date:* 31/01/2006

*Compiler:*

**Type:**

**Period:**

**Amended:**

## Surrey's Sites and Monuments Record

**SMR No: 18137 - A reputed section of the Park Pale of Woking Great Park, the deer park of the late medieval period. Roughly, the park is known to have been in the area bounded by the present day Old Woking Road,**

**Grid Reference:** TQ0219258190 to TQ0300558728 - **(Related Record)**  
Linear

**Square:**  
**NMR No:**  
**File No:**  
**Condition:**  
**Ownership:** Single  
**Photo Files:**

**Scheduling**  
**SAM No:** Whole Antiquity?:

### Summary

Evidence:	Type (Old):	Preferred Type:	Non-Preferred	General	Specific Period:
DOCUMENTARY EVIDENCE Probable Description		PARK PALE		Medieval	Medieval 1066-1540
CARTOGRAPHIC EVIDENCE Probable Description		PARK PALE		Post Medieval	17th Century

### Location

**County:** Surrey  
**New Parish:** Woking  
**District:** Woking  
**Old Parish:**

### Environment

**Land Use:**  
**Geology:**  
**Height:** m

### Protection Status

**Status:**  
**Protection Grade:**  
**Date Applied:** Date  
**Address:**

### Description:

### Archaeological History

**Activity:** Year: Who: Organisation:

### Related SMRs

**Type:** SMR No.:  
Part of 463

### Descriptive Text

A reputed section of the Park Pale of Woking Great Park, the deer park of the late medieval period. Roughly, the park is known to have been in the area bounded by the present day Old Woking Road, Pyrford Common Road, Church Hill, Newark Lane and the River Wey. A GIS project to further establish the route of the park pale was undertaken in 2009 using John Norden's map of 1607 and other cartographic sources to establish precisely how the Norden map corresponds to features in the modern landscape. This section of the park pale is using Hypothesis one. Hypothesis two records the size of the pale slightly further north (see HER 18193).

**Source:** Information taken from J D Young, 2009, John Norden's map of Woking Park: Correspondance with modern features. Copy in HER can be found in Yellow folder under Woking.

**Date:** 13/04/2012

**Compiler:** Sophie Unger

## Surrey's Sites and Monuments Record

**SMR No: 18137 - A reputed section of the Park Pale of Woking Great Park, the deer park of the late medieval period. Roughly, the park is known to have been in the area bounded by the present day Old Woking Road,** Please note that the grid references for the park pale are only by selected points around the park pale and for the exact line as David Young suggests, please refer to the original text.

*Source:*

*Date:* 13/04/2012

*Compiler:* Sophie Unger

**Type:**

**Period:**

**Amended:**

## Surrey's Sites and Monuments Record

**SMR No: 18188 - A reputed section of the Park Pale of Woking Great Park, the deer park of the late medieval period. Roughly, the park is known to have been in the area bounded by the present day Old Woking Road,**

**Grid Reference:** TQ0300558728 to TQ0371858612 - **(Related Record)**  
Linear

**Square:**  
**NMR No:**  
**File No:**  
**Condition:**  
**Ownership:** Single  
**Photo Files:**

**Scheduling**  
**SAM No:** Whole Antiquity?:

### Summary

Evidence:	Type (Old):	Preferred Type:	Non-Preferred	General	Specific Period:
DOCUMENTARY EVIDENCE Probable Description		PARK PALE		Medieval	Medieval 1066-1540
CARTOGRAPHIC EVIDENCE Probable Description		PARK PALE		Post Medieval	17th Century

### Location

**County:** Surrey  
**New Parish:** Woking  
**District:** Woking  
**Old Parish:**

### Environment

**Land Use:**  
**Geology:**  
**Height:** m

### Protection Status

**Status:**  
**Protection Grade:**  
**Date Applied:** Date  
**Address:**

### Description:

### Archaeological History

**Activity:** Year: Who: Organisation:

### Related SMRs

**Type:** SMR No.:  
Related to 463

### Descriptive Text

A reputed section of the Park Pale of Woking Great Park, the deer park of the late medieval period. Roughly, the park is known to have been in the area bounded by the present day Old Woking Road, Pyrford Common Road, Church Hill, Newark Lane and the River Wey. A GIS project to further establish the route of the park pale was undertaken in 2009 using John Norden's map of 1607 and other cartographic sources to establish precisely how the Norden map corresponds to features in the modern landscape. This section of the park pale is using Hypothesis one. Hypothesis two records the size of the pale slightly further north (see HER 18193).

**Source:** Information taken from J D Young, 2009, John Norden's map of Woking Park: Correspondance with modern features. Copy in HER can be found in Yellow folder under Woking.

**Date:** 13/04/2012

**Compiler:** Sophie Unger

## Surrey's Sites and Monuments Record

**SMR No: 18188 - A reputed section of the Park Pale of Woking Great Park, the deer park of the late medieval period. Roughly, the park is known to have been in the area bounded by the present day Old Woking Road,** Please note that the grid references for the park pale are only by selected points around the park pale and for the exact line as David Young suggests, please refer to the original text.

*Source:*

*Date:* 13/04/2012

*Compiler:* Sophie Unger

**Type:**

**Period:**

**Amended:**

## Surrey's Sites and Monuments Record

**SMR No: 18189 - A reputed section of the Park Pale of Woking Great Park, the deer park of the late medieval period. Roughly, the park is known to have been in the area bounded by the present day Old Woking Road,**

**Grid Reference:** TQ0371858612 to TQ0346857207 - **(Related Record)**  
Linear

**Square:**  
**NMR No:**  
**File No:**  
**Condition:**  
**Ownership:** Single  
**Photo Files:**

**Scheduling**  
**SAM No:** Whole Antiquity?:

### Summary

Evidence:	Type (Old):	Preferred Type:	Non-Preferred	General	Specific Period:
<b>Description:</b> DOCUMENTARY EVIDENCE Probable Description		PARK PALE		Medieval	Medieval 1066-1540
CARTOGRAPHIC EVIDENCE Probable Description		PARK PALE		Post Medieval	17th Century

### Location

**County:** Surrey  
**New Parish:** Woking  
**District:** Woking  
**Old Parish:**

### Environment

**Land Use:**  
**Geology:**  
**Height:** m

### Protection Status

**Status:**  
**Protection Grade:**  
**Date Applied:** Date  
**Address:**

### Description:

### Archaeological History

**Activity:** **Year:** **Who:** **Organisation:**

### Related SMRs

**Type:** **SMR No.:**  
Related to 463

### Descriptive Text

A reputed section of the Park Pale of Woking Great Park, the deer park of the late medieval period. Roughly, the park is known to have been in the area bounded by the present day Old Woking Road, Pyrford Common Road, Church Hill, Newark Lane and the River Wey. A GIS project to further establish the route of the park pale was undertaken in 2009 using John Norden's map of 1607 and other cartographic sources to establish precisely how the Norden map corresponds to features in the modern landscape. This section of the park pale is using Hypothesis one. Hypothesis two records the size of the pale slightly further north (see HER 18193).

**Source:** Information taken from J D Young, 2009, John Norden's map of Woking Park: Correspondance with modern features. Copy in HER can be found in Yellow folder under Woking.

**Date:** 13/04/2012

**Compiler:** Sophie Unger



## Surrey's Sites and Monuments Record

**SMR No: 18189 - A reputed section of the Park Pale of Woking Great Park, the deer park of the late medieval period. Roughly, the park is known to have been in the area bounded by the present day Old Woking Road,** Please note that the grid references for the park pale are only by selected points around the park pale and for the exact line as David Young suggests, please refer to the original text.

*Source:*

*Date:* 13/04/2012

*Compiler:* Sophie Unger

**Type:**

**Period:**

**Amended:**

## Surrey's Sites and Monuments Record

**SMR No: 18193 - A variant to the route of the Park Pale of Woking Great Park, the deer park of the late medieval period. Roughly, the park is known to have been in the area bounded by the present day Old**

**Grid Reference:** TQ0221858460 to TQ0371858612 - **(Related Record)**  
Linear

**Square:**  
**NMR No:**  
**File No:**  
**Condition:**  
**Ownership:** Single  
**Photo Files:**

**Scheduling**  
**SAM No:** Whole Antiquity?:

### Summary

Evidence:	Type (Old):	Preferred Type:	Non-Preferred	General	Specific Period:
<b>Description:</b> DOCUMENTARY EVIDENCE Probable Description		PARK PALE		Medieval	Medieval 1066-1540
CARTOGRAPHIC EVIDENCE Probable Description		PARK PALE		Post Medieval	17th Century

### Location

**County:** Surrey  
**New Parish:** Woking  
**District:** Woking  
**Old Parish:**

### Environment

**Land Use:**  
**Geology:**  
**Height:** m  
**Protection Status**  
**Status:**  
**Protection Grade:**  
**Date Applied:**  
**Address:**

**Date**

### Description:

### Archaeological History

**Activity:** **Year:** **Who:** **Organisation:**

### Related SMRs

**Type:** **SMR No.:**  
Related to 463

### Descriptive Text

A variant to the route of the Park Pale of Woking Great Park, the deer park of the late medieval period. Roughly, the park is known to have been in the area bounded by the present day Old Woking Road, Pyrford Common Road, Church Hill, Newark Lane and the River Wey. A GIS project to further establish the route of the park pale was undertaken in 2009 using John Norden's map of 1607 and other cartographic sources to establish precisely how the Norden map corresponds to features in the modern landscape. This section of the park pale is using Hypothesis two. Hypothesis one records the size and location of the pale slightly further to the south (see HER 18137, 18188-18192).

**Source:** Information taken from J D Young, 2009, John Norden's map of Woking Park: Correspondance with modern features. Copy in HER can be found in Yellow folder under Woking.

**Date:** 16/04/2012

**Compiler:** Sophie Unger

## Surrey's Sites and Monuments Record

**SMR No: 18193 - A variant to the route of the Park Pale of Woking Great Park, the deer park of the late medieval period. Roughly, the park is known to have been in the area bounded by the present day Old**  
Please note that the grid references for the park pale are only by selected points around the park pale and for the exact line as David Young suggests, please refer to the original text.

*Source:*

*Date:* 16/04/2012

*Compiler:* Sophie Unger

**Type:**

**Period:**

**Amended:**

## Surrey's Sites and Monuments Record

**SMR No: 2639** - A sub-rectangular bank-and ditched enclosure (See HER 467) is overlain by a possible homestead moat which incorporates the northern corner. Within the latter enclosure, described as the site

**Grid Reference:** TQ0345055210 - Centred (Related Record)

**Square:** TQ05NW **Condition:** Good

**NMR No:** **Ownership:** Single

**File No:** 3307039 **Photo Files:**

### Scheduling

**SAM No:** 12754 **Whole Antiquity?:** Yes

### Summary

Evidence:	Type (Old):	Preferred Type:	Non-Preferred	General	Specific Period:
<b>Description:</b>					
EARTHWORK	Moat	MOAT		Medieval	Medieval 1066-1540
Aspect of Site					
Finds: stone	Site Known From	FINDSPOT		Medieval	Medieval 1066-1540
building material	Finds				
Aspect of Site					
Other building	Site Known From	FINDSPOT		Medieval	Medieval 1066-1540
material	Finds				
Aspect of Site					

### Location

**County:** Surrey

**New Parish:** Send

**District:** Guildford

**Old Parish:** Send With Ripley

### Environment

**Land Use:** grassland undetermined

**Geology:** London Clay

**Height:** 35m

### Protection Status

**Status:** Green Belt

**Protection Grade:**

**Date Applied:** **Date**

**Address:**

### Description:

### Archaeological History

**Activity:** **Year:** **Who:** **Organisation:**

### Related SMRs

**Type:** **SMR No.:**

Related to 467

463

### Descriptive Text

[TQ 03455521] Old Hall (G.T.) (Supposed site of) [T.I.]

**Source:** O.S. 6" 1920

O.S. 6" 1961

A.S.P. 10.6.66

**Date:**

**Compiler:**

## Surrey's Sites and Monuments Record

**SMR No: 2639 - A sub-rectangular bank-and ditched enclosure (See HER 467) is overlain by a possible homestead moat which incorporates the northern corner. Within the latter enclosure, described as the site**  
 A sub-rectangular bank-and ditched enclosure (See SMR No. 467) is overlain by a ? homestead moat which incorporates the northern corner. Within the latter enclosure, described as the site of Old Hall, scatter of early brick and mortar.

*Source:* A.S. Phillips F.I. 10.6.66  
 Malden)

VCH Surrey 4. 1912,400 (H.E.

*Date:*

*Type:*

*Period:*

*Compiler:*

Scheduled, published 1:2500 survey revised

*Source:* A.M's England & Wales 1961 (M.O.W.) no, 127

*Date:*

*Compiler:*

L-shaped enclosure with dry moat

*Source:* Turner, D J. 1975. SyAS Bulletin 122

*Date:*

*Compiler:*

Additional Reference.

*Source:* Longley, D. 'The Archaeological Implications of Gravel Extraction in N.W. Surrey'. SyAS Research Vol 3: 27-30

*Date:*

*Compiler:*

Additional ref.

*Source:* Surrey County Council. 1976. 'Antiquities and Conservation Areas of Surrey'.

**Amended:**

*Date:* 11/03/2002

*Compiler:* Emily Brants

Medieval moated site

*Source:* McLees, C. 1982. "Medieval Moated Sites and Settlements in Western Surrey" BA Dissertation, Queens University Belfast. (Bound copy in Surrey Archaeology. Society. Library, Guildford, 2 volumes)

*Date:* 11/03/2002

*Compiler:* Emily Brants

## Surrey's Sites and Monuments Record

**SMR No: 467 - A medieval moated site, it also has evidence of earlier earthworks**

**Grid Reference:** TQ03455521 - Centred **(Related Record)**  
**Square:** TQ05NW **Condition:** Good  
**NMR No:** TQ05NW16 **Ownership:** Single  
**File No:** 33/07/39 **Photo Files:**

### Scheduling

**SAM No:** 12754 **Whole Antiquity?:** Yes

### Summary

Evidence:	Type (Old):	Preferred Type:	Non-Preferred	General	Specific Period:
Description:					
EARTHWORK	Enclosure	ENCLOSURE		Medieval	Medieval 1066-1540

Aspect of Site

### Location

**County:** Surrey  
**New Parish:** Send

**District:** Guildford  
**Old Parish:** Send With Ripley

### Environment

**Land Use:** grassland undetermined  
**Geology:** London Clay  
**Height:** 35m

### Protection Status

**Status:** Green Belt

### Protection Grade:

**Date Applied:** **Date**

**Address:**

### Description:

### Archaeological History

Activity:	Year:	Who:	Organisation:

### Related SMRs

Type:	SMR No.:
	2639
	463

### Descriptive Text

Supposed site of Old Hall Moat.

*Source:* OS 6" 1920, & 1961

*Date:* 22/04/1985

*Compiler:* Martin O'Connell

A subrectangular bank and ditched enclosure with three causewayed entrances in the NW, NE and SE sides is overlaid by a ? homestead moat (Ant No 2639) which incorporates the N corner.

*Source:* A.S. Phillips - 10.6.66

*Date:* 22/04/1985

*Compiler:* Martin O'Connell

## Surrey's Sites and Monuments Record

### SMR No: 467 - A medieval moated site, it also has evidence of earlier earthworks

Scheduled.

*Source:* Ancient Monuments of England and Wales, 1961 (MOW). No 127.

*Date:* 22/04/1985

*Compiler:* Martin O'Connell

**Type:**

**Period:**

L-shaped enclosure with dry moat.

*Source:* S.A.S. Bulletin No 122, Nov/Dec, 1975.

*Date:* 22/04/1985

*Compiler:* Martin O'Connell

Additional reference.

*Source:* The Archaeological Implications of Gravel Extraction in NW Surrey, Res Vol 3, S.A.S, 27-30.

*Date:* 22/04/1985

*Compiler:* Martin O'Connell

**Amended:**



HER	MONUMENT	FULL EASTING	FULL NORTHING
453	St Peter's Church, Old Woking	502080	156840
453	St Peter's Church, Old Woking	502080	156840
453	St Peter's Church, Old Woking	502080	156840
463	WOKING PALACE, Woking	502960	157040
463	WOKING PALACE, Woking	502960	157040
463	WOKING PALACE, Woking	502960	157040
465	Iron Age and Romano-British Occupation Site, Monument Hill	502180	157750
465	Iron Age and Romano-British Occupation Site, Monument Hill	502180	157750
470	HOE PLACE, Woking	502080	157560
470	HOE PLACE, Woking	502080	157560
470	HOE PLACE, Woking	502080	157560
471	Anglo-Saxon Spearhead, Woking Park Farm	502900	157100
477	Papercourt Lock	503400	156820
479	Early Monastic Establishment, Woking	502080	156840
480	Romano-British Settlement, Woking Park Farm, Woking	502590	156529
480	Romano-British Settlement, Woking Park Farm, Woking	502590	156529
480	Romano-British Settlement, Woking Park Farm, Woking	502590	156529
482	19th Century Pottery, Old Woking High Street	501900	156900
482	19th Century Pottery, Old Woking High Street	501900	156900
2332	Flint Scatter	503000	156300
2638	Mesolithic flints	502500	156500
2638	Mesolithic flints	502500	156500
4227	Tudor Pottery	502000	156800
4993	18th century occupation, High Street, Old Woking	501900	156900
5949	Post-medieval wall: Hoe Bridge School, Old Woking	502000	157500
6884	ANTI AIRCRAFT GUN EMPLACEMENT	502100	156590
6884	ANTI AIRCRAFT GUN EMPLACEMENT	502100	156590
8031	BARN 5 YARDS EAST OF PAPER COURT FARMHOUSE, Papercourt Lane, Ripley	503553	156494
8416	NOS 1 and 2 (PAPER COURT FARMHOUSE), Papercourt Lane, Ripley	503540	156492
8416	NOS 1 and 2 (PAPER COURT FARMHOUSE), Papercourt Lane, Ripley	503540	156492
8416	NOS 1 and 2 (PAPER COURT FARMHOUSE), Papercourt Lane, Ripley	503540	156492
13342	THE GRANGE, High Street, Old Woking	502144	156978
13344	HOE PLACE, Hoe Bridge Road, Old Woking	502077	157572
13344	HOE PLACE, Hoe Bridge Road, Old Woking	502077	157572
13344	HOE PLACE, Hoe Bridge Road, Old Woking	502077	157572
13345	BARN 50 YARDS EAST OF HOE BRIDGE HOUSE, Old Bridge Road, Old Woking	502163	157564
13345	BARN 50 YARDS EAST OF HOE BRIDGE HOUSE, Old Bridge Road, Old Woking	502163	157564
13355	ROUNDBRIDGE FARM HOUSE, Carters Lane, Woking	502887	157790
13355	ROUNDBRIDGE FARM HOUSE, Carters Lane, Woking	502887	157790
13356	BARN 80 YARDS SOUTH WEST OF WOKING PARK FARM HOUSE, Carters Lane, Woking	503022	157187
13356	BARN 80 YARDS SOUTH WEST OF WOKING PARK FARM HOUSE, Carters Lane, Woking	503022	157187
13362	CHURCH OF ST PETER, Church Street, Old Woking	502084	156845
13362	CHURCH OF ST PETER, Church Street, Old Woking	502084	156845
13362	CHURCH OF ST PETER, Church Street, Old Woking	502084	156845
13362	CHURCH OF ST PETER, Church Street, Old Woking	502084	156845
13362	CHURCH OF ST PETER, Church Street, Old Woking	502084	156845

HER Data

HER	MONUMENT	FULL EASTING	FULL NORTHING
I3362	CHURCH OF ST PETER, Church Street, Old Woking	502084	156845
I3362	CHURCH OF ST PETER, Church Street, Old Woking	502084	156845
I3362	CHURCH OF ST PETER, Church Street, Old Woking	502084	156845
I3362	CHURCH OF ST PETER, Church Street, Old Woking	502084	156845
I3362	CHURCH OF ST PETER, Church Street, Old Woking	502084	156845
I3362	CHURCH OF ST PETER, Church Street, Old Woking	502084	156845
I3362	CHURCH OF ST PETER, Church Street, Old Woking	502084	156845
I3363	WEYLEA, Church Street, Old Woking	502076	156873
I3379	THE OLD VICARAGE, Church Street, Old Woking	502024	156852
I3379	THE OLD VICARAGE, Church Street, Old Woking	502024	156852
I3380	HUNT TOMB 10 YARDS NORTH EAST OF CHANCEL OF CHURCH OF ST PETER, Church	502108	156854
I3381	CHURCH COTTAGE, Church Street, Old Woking	502055	156894
I3381	CHURCH COTTAGE, Church Street, Old Woking	502055	156894
I3406	THE OLD HOUSE COTTAGE AND THE OLD HOUSE, No. 215 Old Woking Road, Woki	502141	157127
I3480	6 HEADSTONES AND 1 FOOTSTONE IN ST PETERS CHURCHYARD, Church Street, W	502089	156862
I3481	HEADSTONE OF JAMES HEAL IN ST PETERS CHURCHYARD, Church Street, Woking	502080	156864
I3482	TOMB OF JOHN RAWLINGS ST PETERS CHURCHYARD, Church Street, Woking	502109	156856
I3485	WOKING PARK FARM HOUSE, Carters Lane, Woking	503065	157213
I3485	WOKING PARK FARM HOUSE, Carters Lane, Woking	503065	157213
I3485	WOKING PARK FARM HOUSE, Carters Lane, Woking	503065	157213
I3490	VINCENT TOMB 1 YARD SOUTH EAST OF SOUTH CHAPEL OF CHURCH OF ST PETER,	502088	156825
I3491	LEA COTTAGE AND WEY COTTAGE, Church Street, Woking	502054	156903
I3491	LEA COTTAGE AND WEY COTTAGE, Church Street, Woking	502054	156903
I3491	LEA COTTAGE AND WEY COTTAGE, Church Street, Woking	502054	156903
I4377	Woking Village	502000	156950
I4377	Woking Village	502000	156950
I4378	Woking Bridge	501910	156800
I4378	Woking Bridge	501910	156800
I4380	Hoe Bridge, Woking	502090	157450
I4380	Hoe Bridge, Woking	502090	157450
I4381	Woking Park Farm	503500	157180
I4381	Woking Park Farm	503500	157180
I4383	Roundbridge Farm/ Brickyard, Woking	502900	157770
I4386	"Eel Weir", fish weir, Woking	503700	157400
I4386	"Eel Weir", fish weir, Woking	503700	157400
I4386	"Eel Weir", fish weir, Woking	503700	157400
I4558	Ring ditch cropmark, Old Woking	502230	157220
I4558	Ring ditch cropmark, Old Woking	502230	157220
I5096	WOKI PALACE, Woking	502916	157083
I5096	WOKI PALACE, Woking	502916	157083
I5785	The Great Oak Door, St Peters Church, Old Woking	502030	156820

HER Data

HER	MONUMENT	FULL EASTING	FULL NORTHING
15785	The Great Oak Door, St Peters Church, Old Woking	502030	156820
15870	Tanyard Bridge footbridge, Wey Navigation	502960	156350
15870	Tanyard Bridge footbridge, Wey Navigation	502960	156350
15991	Wey Navigation: Papercourt Lock to Tanyard Bridge	503400	156850
15991	Wey Navigation: Papercourt Lock to Tanyard Bridge	503400	156850
15991	Wey Navigation: Papercourt Lock to Tanyard Bridge	503400	156850
15991	Wey Navigation: Papercourt Lock to Tanyard Bridge	503400	156850
15991	Wey Navigation: Papercourt Lock to Tanyard Bridge	503400	156850
15992	Wey Navigation: Tanyard Bridge to Cartbridge	502990	156350
15992	Wey Navigation: Tanyard Bridge to Cartbridge	502990	156350
16100	Negative evidence: Former Hoebridge Works, Old Woking Road, Old Woking	502000	157300
17090	Cropmarks	503500	156700
18190	Section of Park Pale, Woking Great Park	503468	157207
18190	Section of Park Pale, Woking Great Park	503468	157207
18191	Section of Park Pale, Woking Great Park	502567	156573
18191	Section of Park Pale, Woking Great Park	502567	156573
18192	Section of Park Pale, Woking Great Park	502208	156737
18192	Section of Park Pale, Woking Great Park	502208	156737

