




NOTE THE PROPERTY OF THIS DRAWING AND DESIGN IS VESTED IN CAPITA SYMONDS LIMITED BASED ON ORDNANCE SURVEY MAPPING AND REPRODUCED BY CAPITA SYMONDS LTD LICENCE NO. 100025452; AND MUST NOT BE COPIED OR REPRODUCED IN ANY WAY WITHOUT THEIR WRITTEN CONSENT DSUR201 WITH THE PERMISSION OF THE CONTROLLER OF HER MAJESTY'S STATIONARY OFFICE CROWN COPYRIGHT 2006

Appendix B3: Hydraulic Model Section Location and Extents

Modeled Node Locations: Drawings Overview

-  Woking and Surrey Heath SFRA Study Area
-  Main River
-  Cross Sections

Woking and Surrey Heath SFRA

CAPITA SYMONDS

DRAWN BY	CHECKED BY	PASSED BY	DATE	SCALES @ A3	ISSUING OFFICE	DRAWING NUMBER	REV
DW	BK	CB	21/11/2006	N.T.S	Bristol	CS21102/AppendixB3 - 0	-

