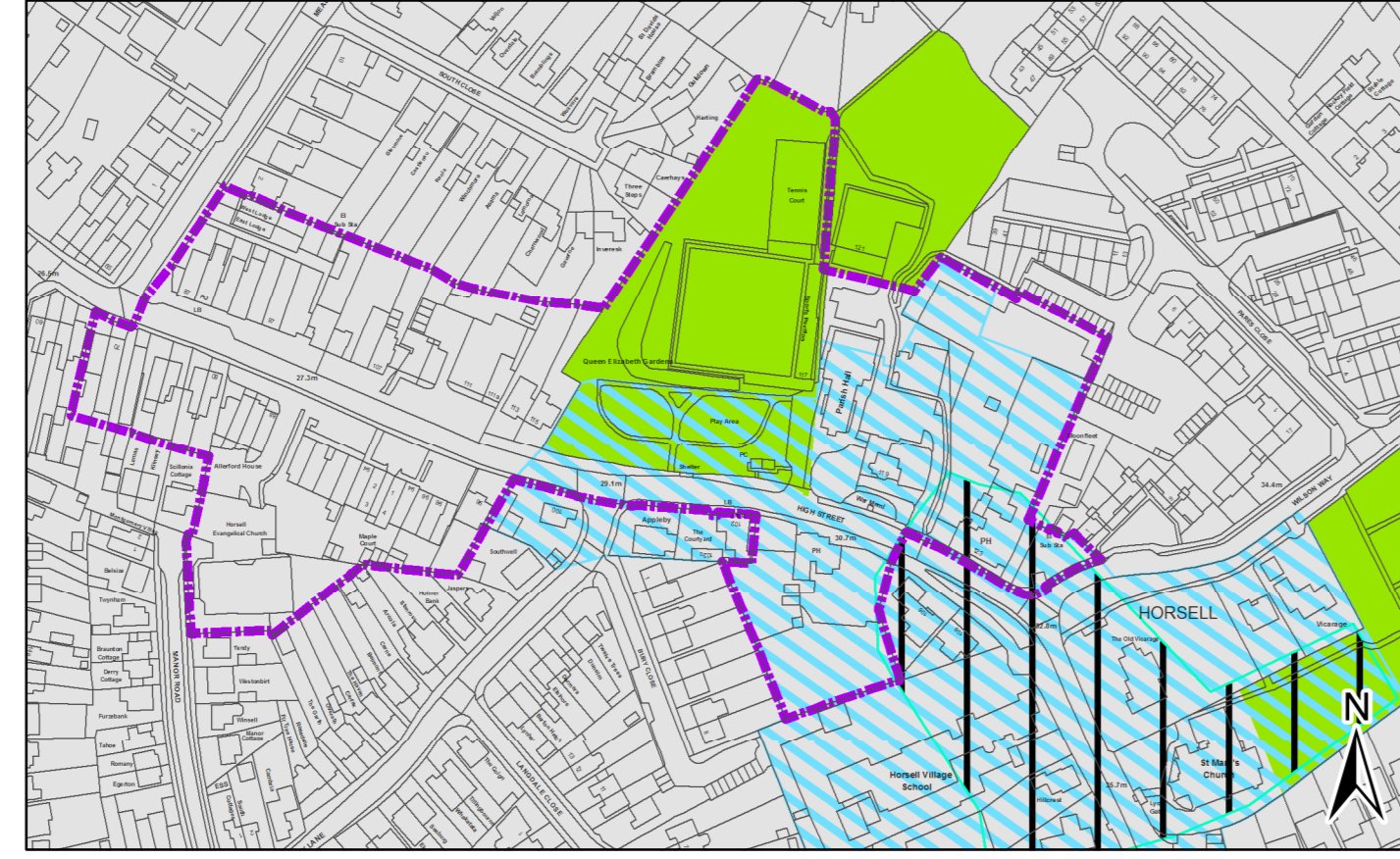
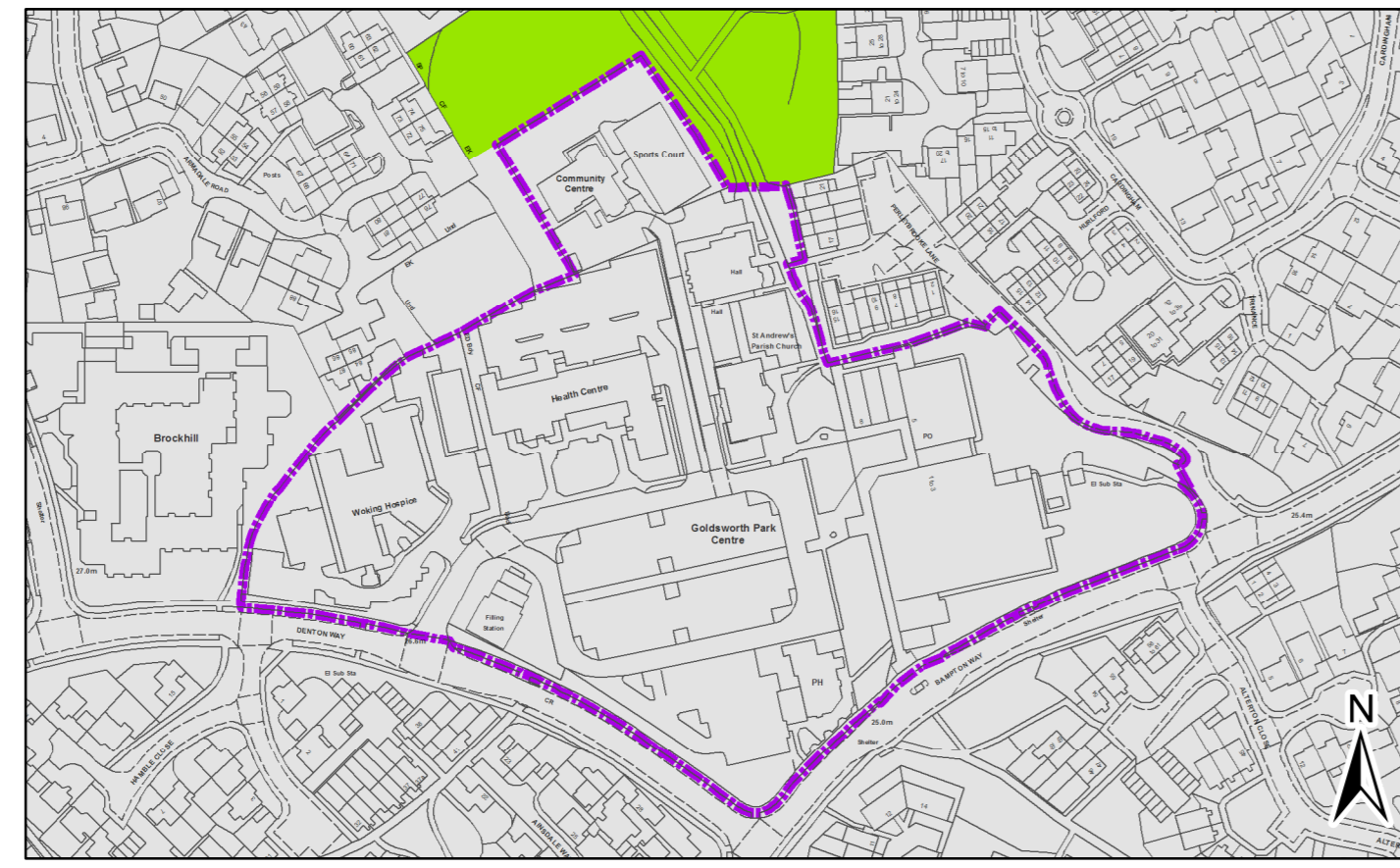




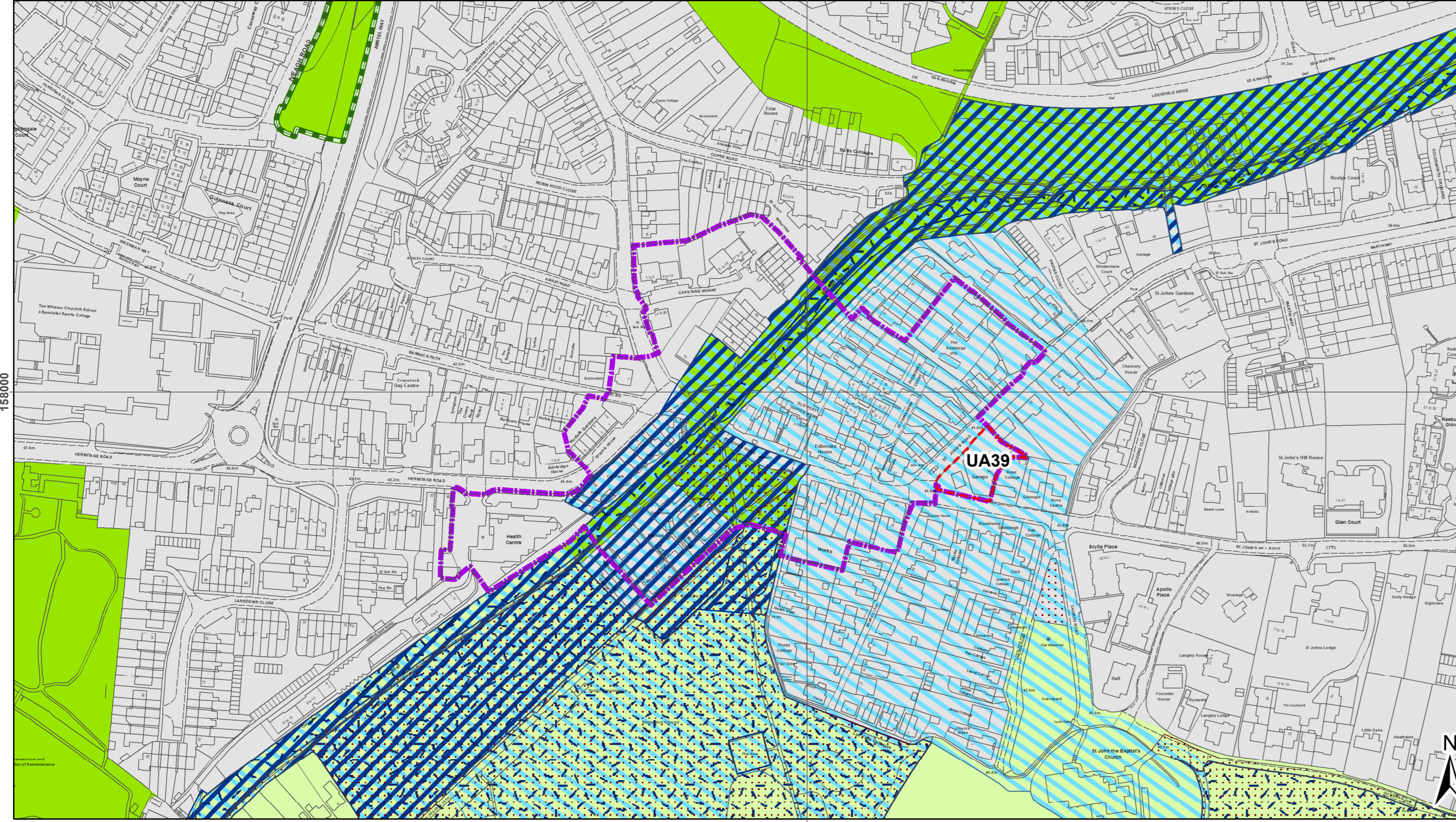
1. Horsell



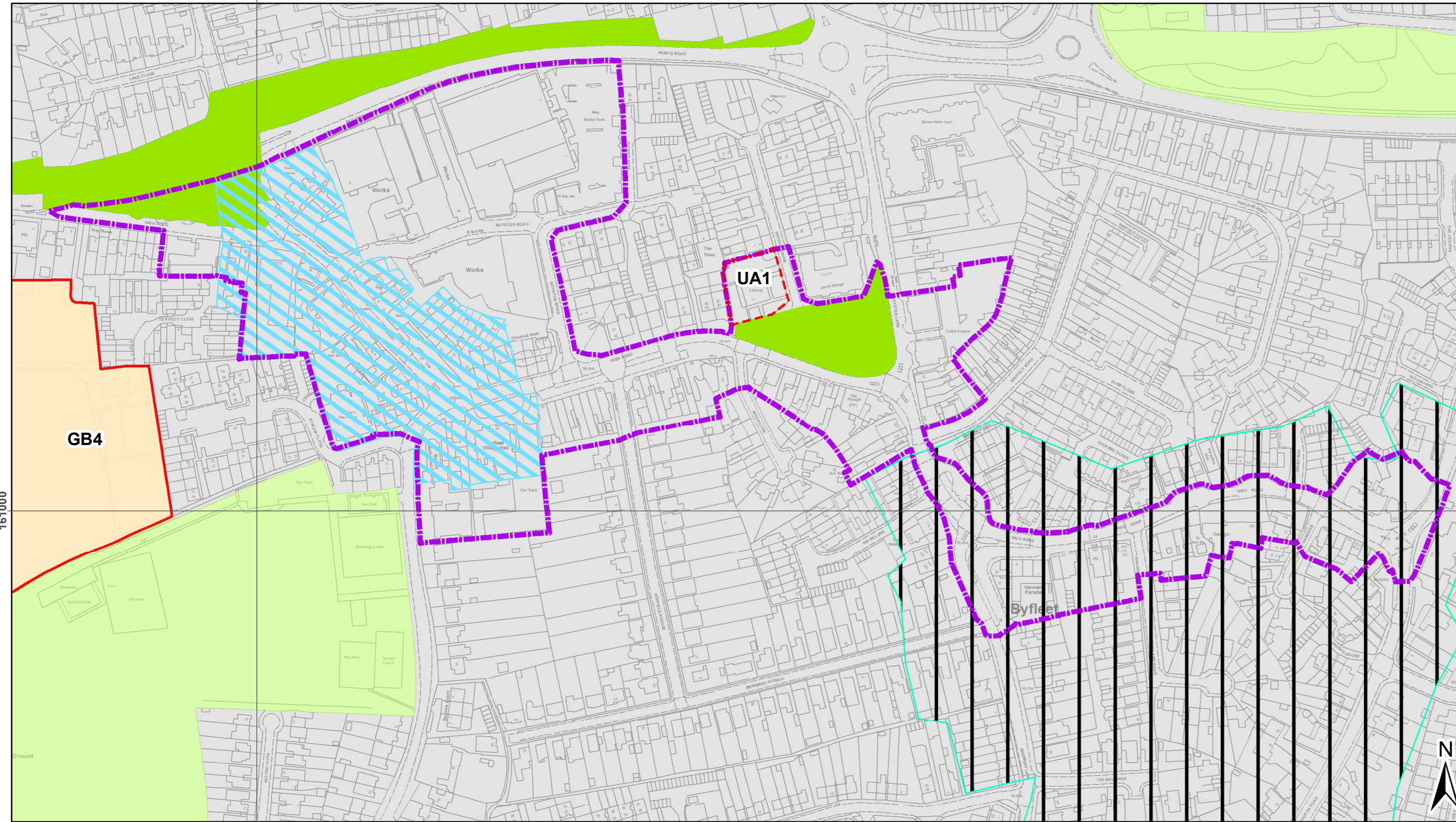
2. Goldsworth Park



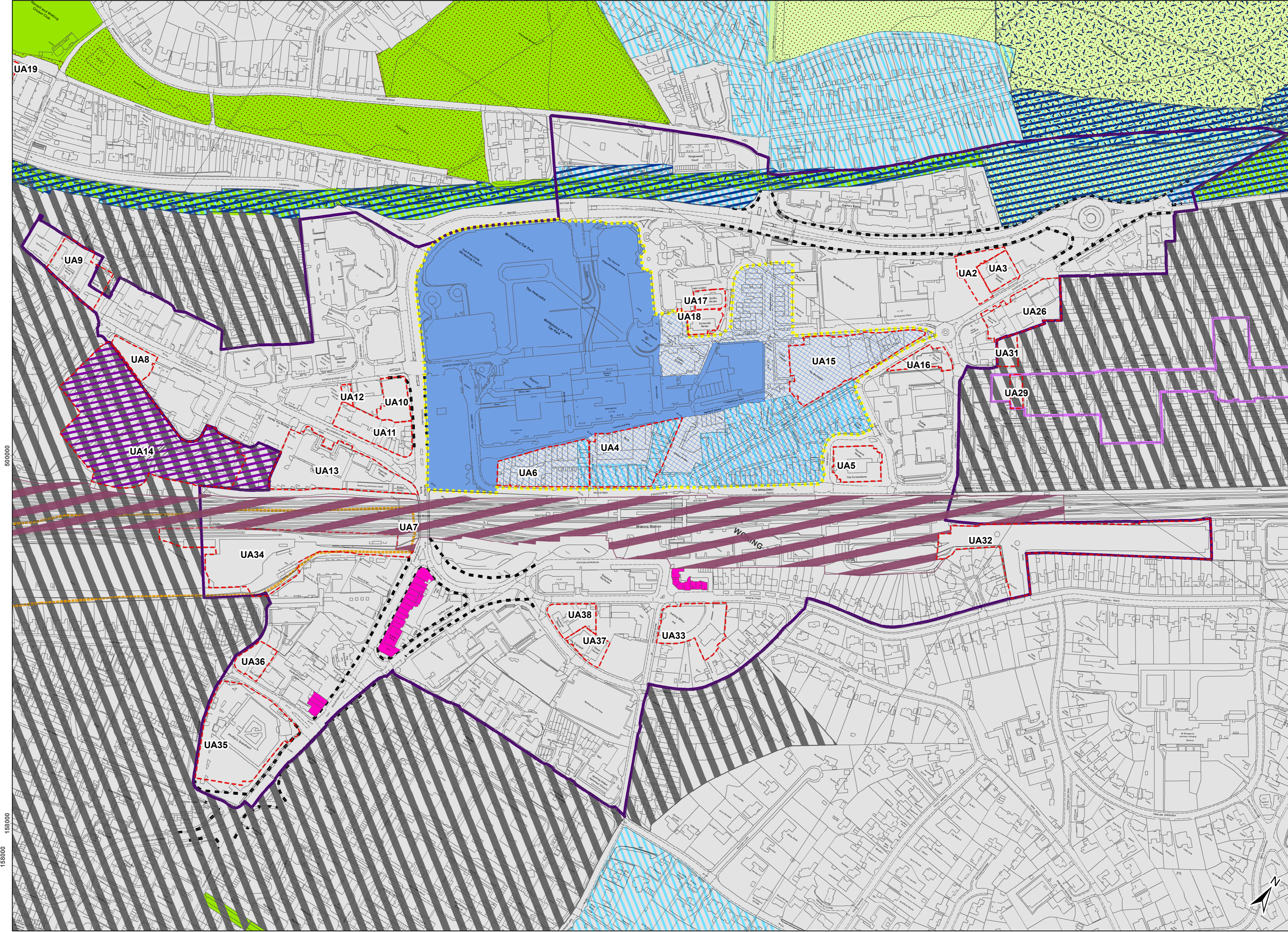
3. St Johns



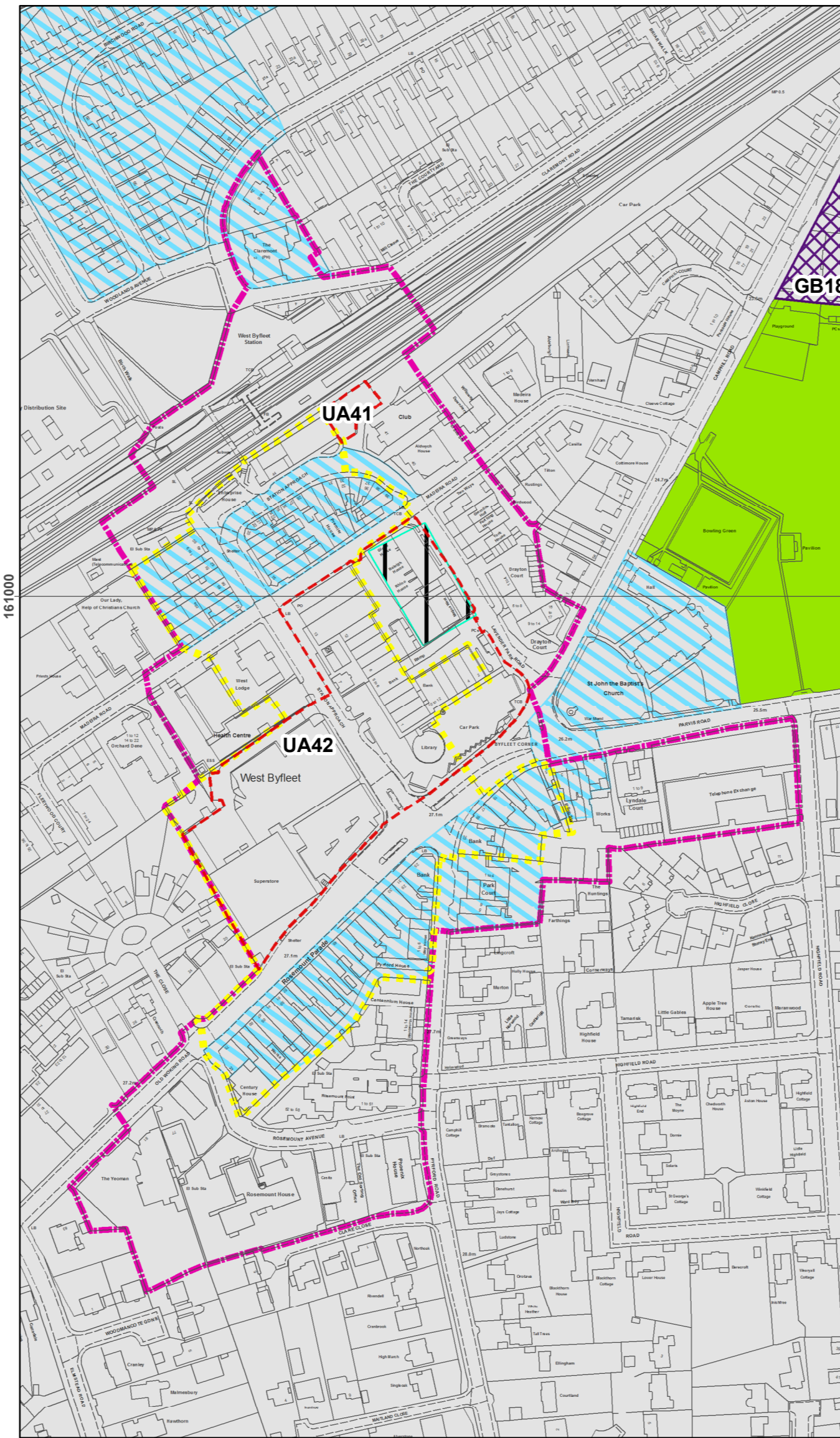
4. Byfleet



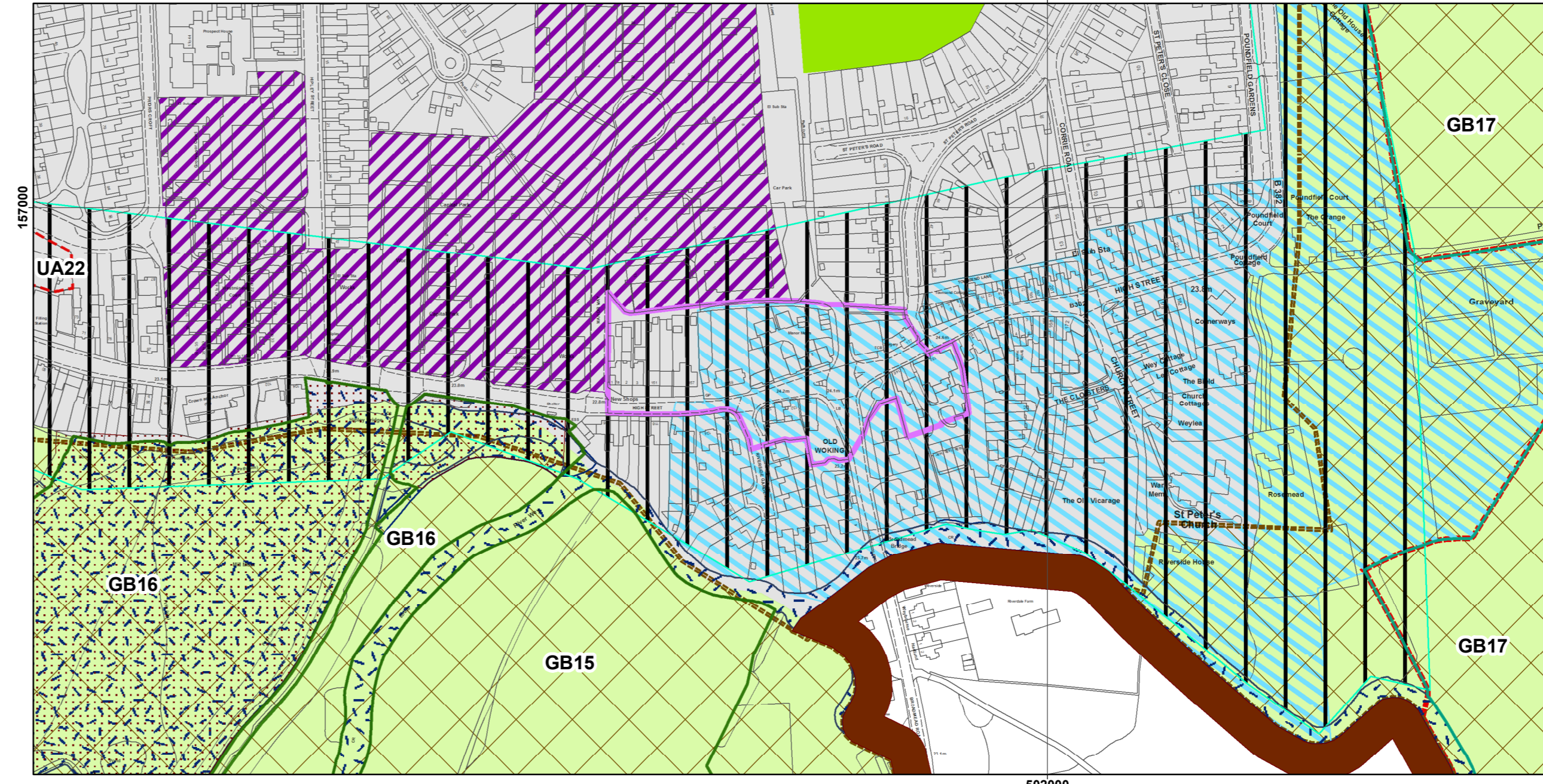
5. Woking Town Centre



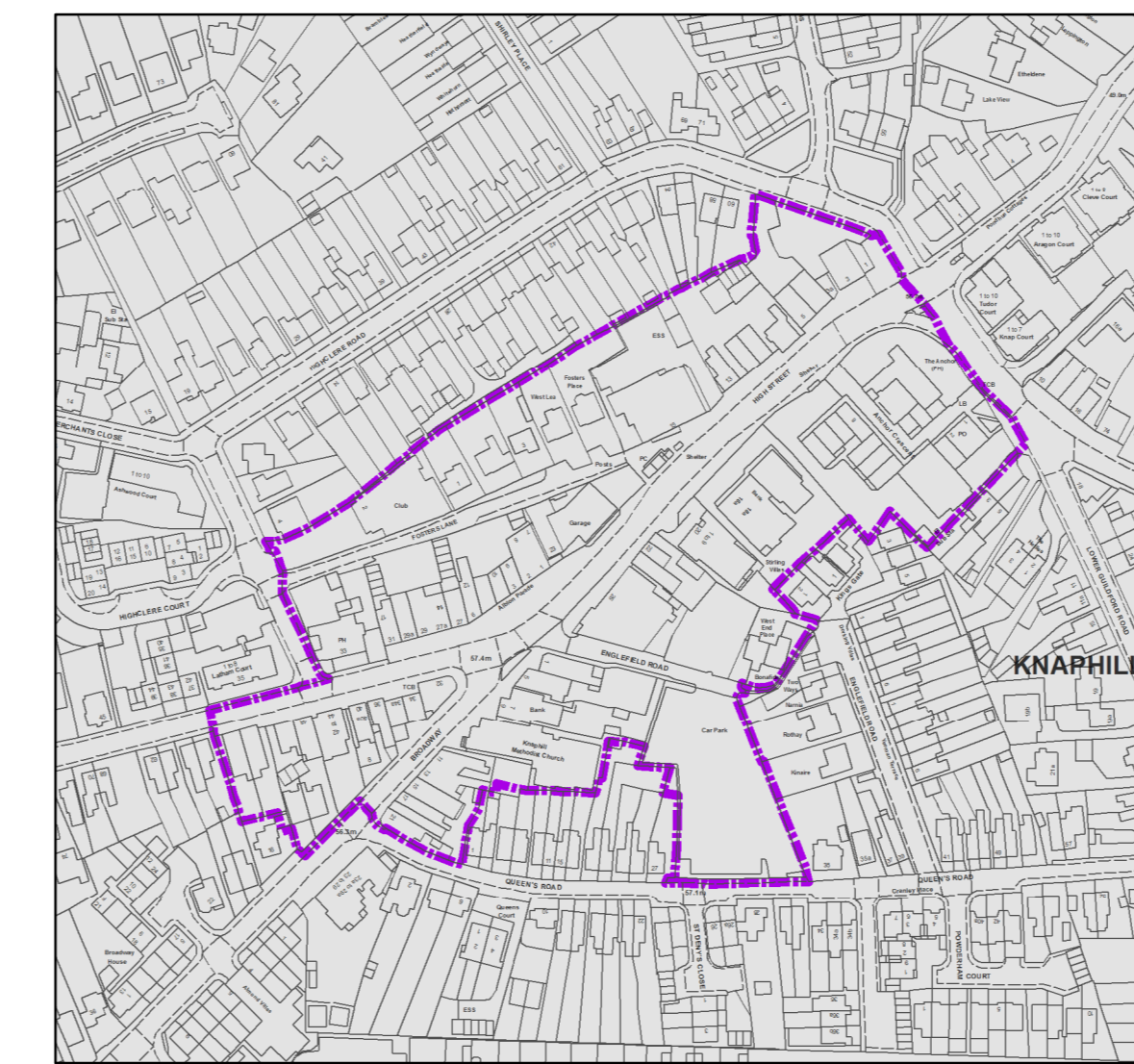
6. West Byfleet



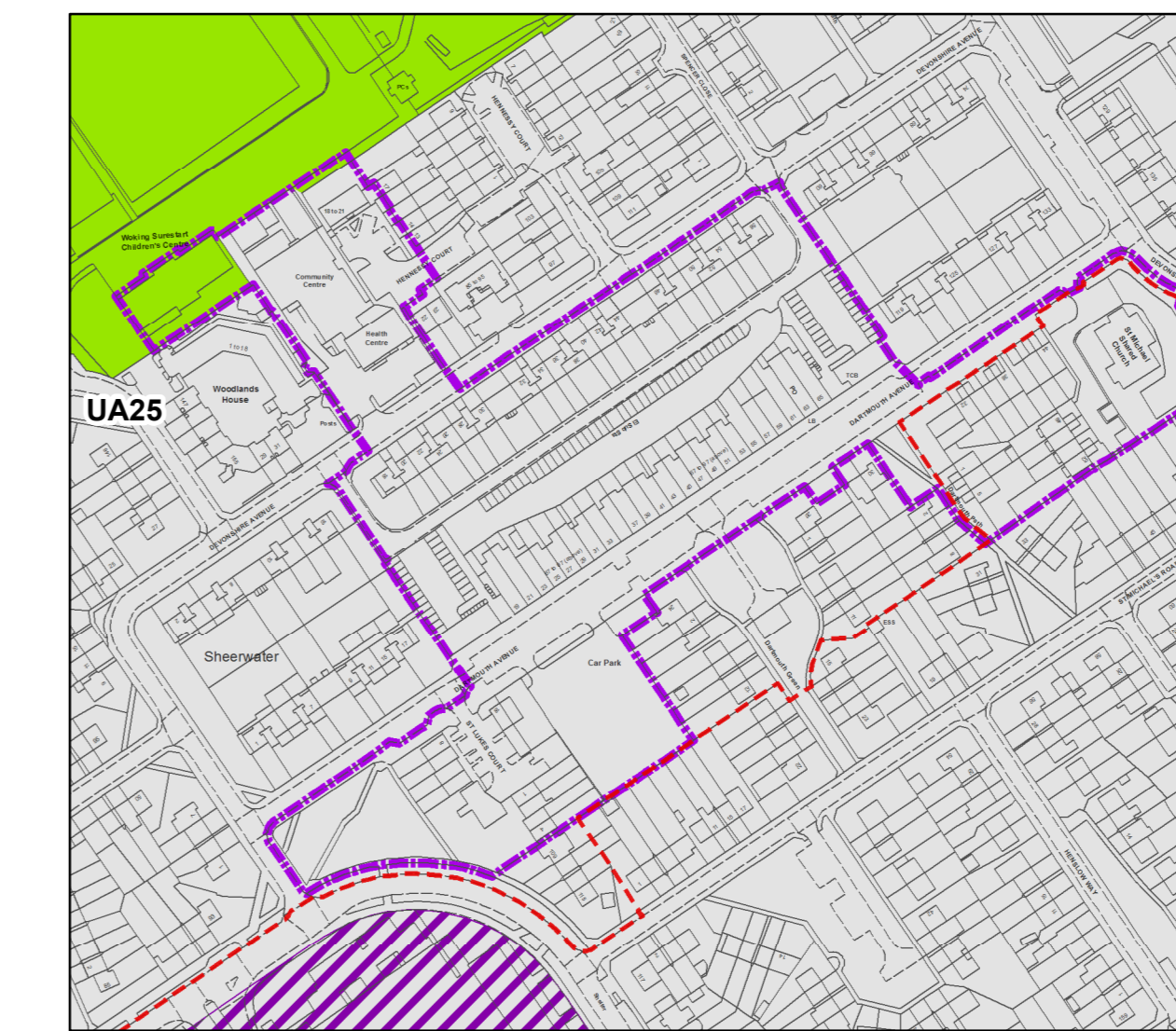
7. Old Woking



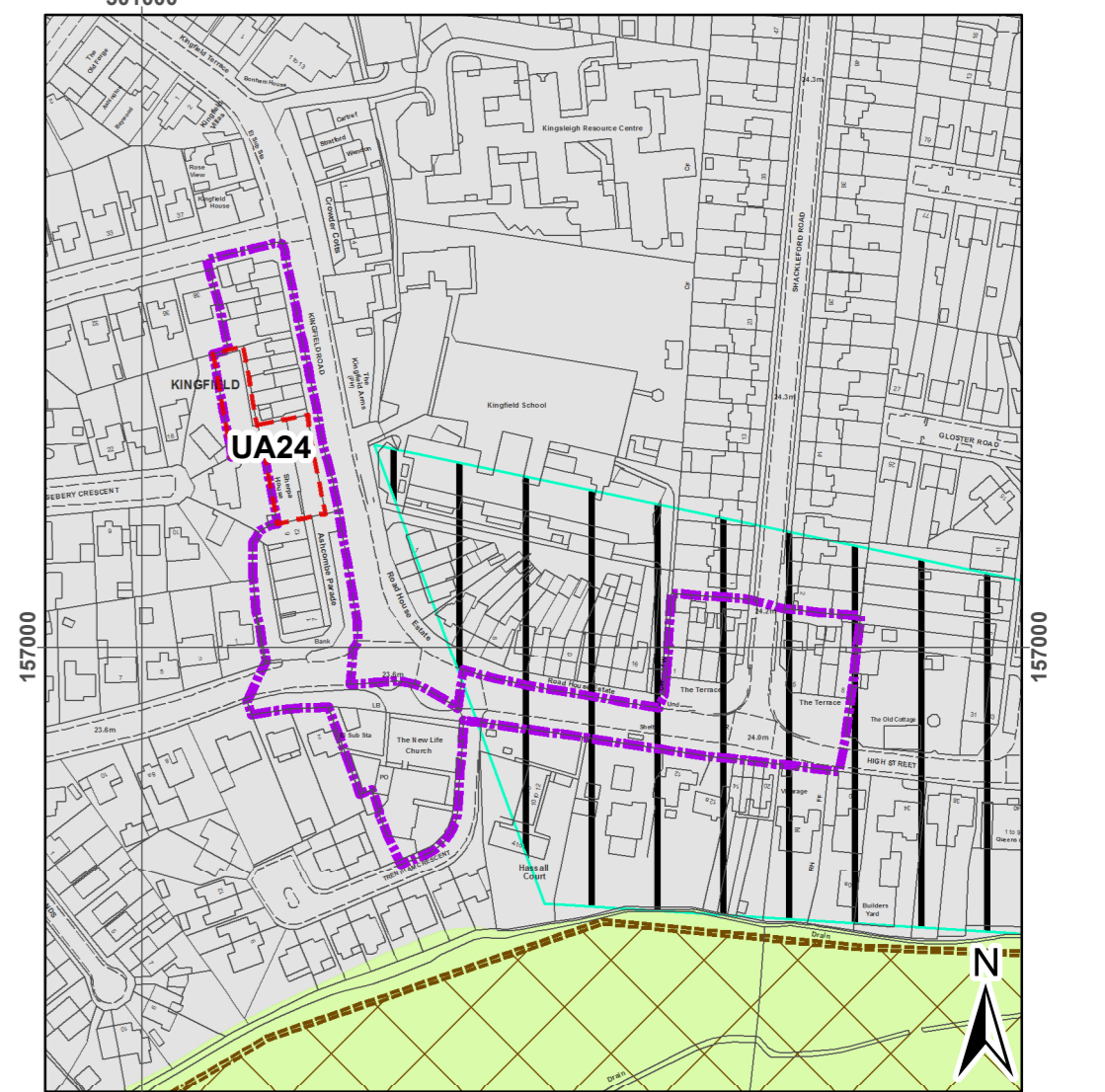
8. Knaphill



9. Sheerwater



10. Kingfield



KEY	POLICY NUMBERS	
	Borough Boundary	
	Green Belt	CS1, CS6
	Site of Nature Conservation Importance	CS7
	Common Land	CS17
	Escarpment and Rising Ground of Landscape Importance	CS24
	Urban Open Space	CS17
	Canal Corridor	DM4
	Urban Area	CS1
	Employment Area	CS15
	High Density Residential Area	CS10
	Major Highway Improvement Scheme	CS18
	Neighbourhood Centre	CS1, CS4
	Local Centre	CS1, CS4
	District Centre	CS1, CS3
	Town Centre	CS1, CS2
	Primary Shopping Area	CS2, CS3
	Primary Shopping Frontage	CS2
	Secondary Shopping Frontage	CS2
	Shopping Parade	CS1, CS4
	Conservation Area	CS20, DM20
	Area of High Archaeological Potential	CS20
	Surrey Waste Plan (2008) Site	
	Surrey Minerals Plan - Rail Aggregate Depot	
	Surrey Minerals Plan - Concreting Aggregate Safeguarded Site	
	Allocated Site	CS1, CS6, CS10
	Safeguarded Site	CS6, CS17
	Allocated SANG Site	CS8, CS17
	Infrastructure Site	CS16
	Allocated Open Space Site	CS6, CS17
	Allocated Heritage Parkland Site	CS6, CS17, CS20

SCALE 1:2500

0 25 50 100 150 200 Metres

Planning Policy
Woking Borough Council
Civic Offices
Gloucester Square
Woking, Surrey GU21 6YL